

**+NOTICE!!**

**These documents have been scanned!**

**Do not place un-scanned documents beneath this notice!**

**Do not remove this notice from this file!**

GPO Jacket No. 560-102  
Print Order 61549  
Rise Business Services, LLC  
Job=AZ15 9/12/2019



Box Number= AZ15245



Claim Begin-End: AMC071546-AMC071546

**1 Initial Receipt**



AZ15245-6

AMC069887-AMC072229

UNITED STATES  
DEPARTMENT OF THE INTERIOR  
BUREAU OF LAND MANAGEMENT

No. 959177

Form 1370-20  
(November 1967)

October 16, 1979 \_\_\_\_\_ DATE

\_\_\_\_\_ PARENT SERIAL NUMBER

\_\_\_\_\_ ASSIGNMENT SERIAL NUMBER

Mining Claim Location Notice - Bluebird Placer Claim (1)

APPLICANT:

REMITTER IF DIFFERENT THAN APPLICANT: SUBJECT

Gordon D. and Eldora A. Levin  
P. O. Box 312  
Ash Fork, AZ 86320

*AMC*  
*Indexed 71546.*

PURPOSE	FUND SYMBOL	AMOUNT	
FILING FEE EARNED	140850	5.	00
ADVANCE FILING FEE AND/OR RENTAL	14X6800		

ACRES	COUNTY	EFFECTIVE DATE	OLD LEASE	NEW LEASE
NEW LEASE	_____	_____	_____	_____

	FUND SYMBOL	COUNTY	AMOUNT
APPLY: FILING FEE	140850	_____	_____
RENTAL	_____	_____	_____

ASSIGNMENT: COMPLETE AREA	<input type="checkbox"/>	_____	_____	_____
PORTION OF AREA: ASSIGNED AREA	_____	_____	_____	_____

RETAINED AREA	_____	_____	_____	_____
REFUND	_____	_____	_____	_____
TOTAL	_____	_____	_____	_____
REMARKS	_____			

OF INTEREST BUT NOT OF SPECIFIC AREA:

BOND FILED

NO BOND FILED

\_\_\_\_\_ BY \_\_\_\_\_ DATE \_\_\_\_\_

DO NOT ACCEPT THIS COPY AS A RECEIPT

CASE FOLDER COPY

**NOTICE!!**

**These documents have been scanned!**

**Do not place un-scanned documents beneath this notice!**

**Do not remove this notice from this file!**

GPO Jacket No. 560-102  
Print Order 61549  
Rise Business Services, LLC  
Job=AZ15 9/12/2019



Box Number= AZ15245



Claim Begin-End: AMC071546-AMC071546

**2 Correspondence**



AZ15245-6

AMC069887-AMC072229



# United States Department of the Interior

## BUREAU OF LAND MANAGEMENT

Arizona State Office  
3707 N. 7th Street  
P.O. Box 16563  
Phoenix, Arizona 85011



IN REPLY REFER TO:

3800 (921) TR

January 12, 1995

Dear Mining Claimant:

On October 5, 1992, Public Law 102-381 was passed and regulations (enclosed) were approved on July 15, 1993. To maintain a mining claim or site under this law, claimants were required to pay a non-refundable rental fee in the amount of \$100 per claim/site or if qualified, submit a certification of exemption from payment of rental fees (small miners exemption) for both the 1993 and 1994 assessment years on or before August 31, 1993. This law was in effect for a 2-year period.

Our records show that on or before that date, you did file for an exemption for both years (1993 and in advance for 1994), and subsequently have filed each year by December 30, an affidavit of assessment work performed.

On August 10, 1993, Public Law 103-66 was passed and regulations (enclosed) were approved on August 30, 1994. This law approved a claim maintenance fee of \$100 per claim/site payable each year in advance for years 1994 through 1998. The law provided that in lieu of paying the maintenance fee, claimants could file for a maintenance fee payment waiver by August 31, 1994, for 1995. To qualify, all owners had to sign the form, have ten or less claims/sites in the United States, and perform assessment work for the current assessment year.

Many claimants did not file for a 1995 waiver, because by filing for an exemption from payment for both years 1993 and 1994 by August 31, 1993, they believed they were up-to-date for 1994. This was true for 1994, because the law required that the filing for 1994 was to be made in advance. The newest law, however, also required the filing of a waiver request to be made in advance for 1995, and for each year thereafter through 1998 by August 31 of each year.

Because the two laws overlapped one another, the regulations were written accordingly. Under 43 CFR §3833.1-7(a) Filing requirements for the maintenance fee waiver and other exceptions it states, "If no change in status has occurred, a small miner exemption certification previously filed for the assessment year ending at noon on September 1, 1994, under the Act of October 5, 1992 (Pub. L. 102-381, 106 Stat. 1374), and the pertinent regulations in effect on August 31, 1993, will be considered a proper certification filing for a waiver of payment of the maintenance fee due on August 31, 1994."

*1995 WAIVER*  
**ENTERED IN COMPUTER**

*1-10-95 - USING DATE*  
*8-31-1993*

This overlap of the laws was to your advantage for 1995. It will not occur again for the years 1996 through 1998. You will be required to file a maintenance fee payment waiver certification on or before August 31, 1995, in advance for 1996 and each year thereafter by August 31 for each up-coming year you desire a waiver from paying the maintenance fee.

It appears from the records of the Bureau of Land Management (BLM), that on August 31, 1994, you and all co-owners, if any, had ten or fewer mining claims in the United States, and that you have filed the necessary 1994 assessment work affidavit. Therefore, we have updated the computer record automatically with a 1995 waiver for the claims listed on the enclosed sheet.

Please verify your name and the associated mining claims on this list for its accuracy and notify us if there are any errors.

You must file an affidavit of labor for 1995 by December 30, 1995, covering the mining claims and a notice of intention to hold for any mill or tunnel sites, accompanied by \$5 for each claim or site.

If you desire a waiver for 1996, you must file a maintenance fee payment waiver certification form (copy enclosed) by August 31, 1995, and each subsequent year in advance for the next assessment year on or before August 31. If qualified, you must file an affidavit of assessment work covering the mining claims and a notice of intention to hold for any mill or tunnel site listed on the form, accompanied by \$5 for each claim or site on or before December 30.

In lieu of filing a waiver request followed by an affidavit of assessment work for mining claims or a notice of intention to hold for sites, you have the option of paying a \$100 maintenance fee for each claim or site on or before August 31 each year in advance, in lieu of assessment. However, once you file for a waiver and qualify, you are required to file an affidavit of assessment work to cover that waiver.

Please remember that if you locate new mining claims or sites, or acquire interests in additional mining claims or sites which brings your total to more than ten mining claims or sites in the United States, or if a co-owner owns more than ten claims or sites, your waiver will no longer qualify. You will be required to pay a maintenance fee of \$100 for each claim or site that you own.

If you have any questions concerning the above, please do not hesitate to write Tom Reitmeyer or Mary Hyde at the address above, or call them at (602) 650-0518.

Sincerely,

A handwritten signature in cursive script that reads "Mary Jo Yoas".

Mary Jo Yoas  
Chief, Branch of Lands  
and Minerals Operations

Enclosures

TED W. ABERHAM  
NORMAN D. ABERHAM

A MC 304534 THROUGH A MC 304537      BABY 2 THROUGH 5

ALBERT R. ANGLIN  
RAYMOND DOVER  
WOODROW M. ANGLIN  
WALLACE TUCKER  
TIM MANNING

A MC 31973                                      GOLDEN PEARL  
A MC 268520                                      GOLDEN PEARL #2  
A MC 124303 THROUGH 124308              GOLDEN PEARL #3, #4, #5, #6, #7, #8

JAMES A. ASHPOLE  
MARY C. ASHPOLE

A MC 322300 THROUGH A MC 322309      BLACK DIAMOND #1 THROUGH 10

WILLIAM G. BASHAW  
MARGARET BASHAW  
FRED BASHAW  
LOIS HICKMAN  
JOHN HICKMAN  
MARJORIE ARCHULETA  
ALBERT ARCHULETA  
JO BASHAW

A MC 284709 THROUGH A MC 284714      GOLDEN QUEEN #1 THROUGH 6  
A MC 284717 THROUGH A MC 284718      GOLDEN QUEEN #9 THROUGH 10

GAYLEN D. BENNETT  
BARBARA D. BENNETT

A MC 82173 THROUGH 82174              BENNETT NO 1, BENNETT NO 4

MELVIN R. BIGELOW  
MINNIE F. BIGELOW

A MC 58068 THROUGH A MC 58070      JUBILATION #1 THROUGH #3

BRADSHAW INDUSTRIES INCORPORATED

A MC 247994 THROUGH A MC 247997      B & G #1 THROUGH 4

JOHN BRENNAN  
KIYO OKUMOTO

A MC 31317 THROUGH A MC 31324      MARINE PLACER #1 THROUGH 8

TED BROCK  
GAE BROCK

A MC 187830 THROUGH A MC 187839      LUCKY THIRTEEN #3 THROUGH 12

CLAUDE D. BROWN  
BERTIE I. BROWN

A MC 51649      LION  
A MC 60528 THROUGH A MC 60529      COUGAR, COUGAR CUB  
A MC 192197      BOB CAT

MELBA CLASSEN  
RICHARD NEUMAN  
WILLIAM SCOVEL  
ROBERT SCOVEL  
CHERMA SCOVEL

A MC 101421      SNOWFLAKE #2  
A MC 214542      SNOWFLAKE #1  
A MC 308364      MONTAZUMA #1  
A MC 308366      MONTAZUMA #3

JAMES M. CORDOVA  
PETE CORDOVA

A MC 196392 THROUGH A MC 196400      JPC #7 THROUGH 15  
A MC 207085      JPC #25

THOMAS G. CUMMINGS

A MC 12078 THROUGH A MC 12080      WHITE ROCK NO 1, 2, 3,  
A MC 12083 THROUGH A MC 12085      WHITE ROCK NO 11, 12, 13  
A MC 12088 THROUGH A MC 12090      WHITE ROCK NO 21, 22, 23.

JOHN L. DARU

A MC 119829      BADJER  
A MC 190878 THROUGH 190881      J & K D #23, #24, #25, #26



ALEXANDER P. FAGOTTI II

A MC 321826 THROUGH A MC 321830 CROWN LEE 20 THROUGH 24

ALEXANDER P. FAGOTTI  
TOM TAYLOR

A MC 50221 CROWN LEE  
 A MC 319113 THROUGH A MC 319117 CROWN LEE 1 THROUGH 5  
 A MC 321211 THROUGH A MC 321212 CROWN LEE 8 THROUGH 9  
 A MC 321817 THROUGH A MC 321818 CROWN LEE 11 THROUGH 12

ARTHUR L. FAGOTTI

A MC 321821 THROUGH A MC 321825 CROWN LEE 15 THROUGH 19

LEW L. FAGOTTI

A MC 320630 THROUGH A MC320631 CROWN LEE 6 THROUGH 7  
 A MC 321816 CROWN LEE 10  
 A MC 321819 THROUGH A MC 321820 CROWN LEE 13 AND 14

THOMAS D. FREELAND  
PATRICIA A. GONZALES

A MC 314432 THROUGH A MC 314434 SC #4 THROUGH 6  
 A MC 314856 SC #7  
 A MC 317832 THROUGH A MC 317834 SC #1, #2, #3

HENRY F. FROHNING

A MC 318429 THROUGH A MC 318432 PARK HERE #1 THROUGH #4

LEE HAMMONS

A MC 116560 SHEEP SPRING  
 A MC 132285 THROUGH 132288 PATRICIA, BETTY, JOYCE, RAINBOW

JOHN G. HOLLIS

A MC 244728 THROUGH A MC 244736 ENTRO #1 THROUGH 9

ERNA M. KRELL

A MC 315808 KPNL #3  
 A MC 315812 THROUGH A MC 315814 KPNL #7, #8, #9

FRANK LAMPE

A MC 292610 THROUGH A MC 292611 BUCKHORN #1 AND 6  
 A MC 296159 THROUGH A MC 296162 BUCKHORN #2, 3, 4, 5  
 A MC 320603 BUCKHORN #7  
 A MC 320605 BUCKHORN #9  
 A MC 320608 THROUGH A MC 320609 BUCKHORN #12 AND 13

SHELDON L. LASKY  
ANN LASKY

A MC 132982 GODFATHER III  
 A MC 221064 LUCKY ANN  
 A MC 221065 LUCKY ANN II

GORDON D. LEVIN  
ELDORA A. LEVIN

A MC 71546 BLUE BIRD

LAWRENCE W. LILLY  
EUGENE HESTER

A MC 285841 THROUGH A MC 285848 LAST HOPE MINE #1 THROUGH 8  
 A MC 294602 THROUGH A MC 294603 LAST HOPE MINE #9 THROUGH 10

ROBERT LYONS  
J. M. CHAMPIE  
SARA CHAMPIE  
GEORGE LUCKMAN

A MC 198965 THROUGH A MC 198968 NETTIE BROWN 1 & 2, 3 & 4, 9 AND 12

CHARLES E. MONTGOMERY

A MC 272948 THROUGH A MC 272955 MAG NO. 62C, 64C, 85C, 86C, 87C, 88C, 89C,  
 91C

DAVID A. MORALES SR.  
DAVID MORALES  
ROBERT MORALES  
TONY MORALES  
LORETTA MORALES

A MC 320063  
 A MC 320066

CHAUQUI #1  
 CHAUQUI #4

PAJARITO MINING COMPANY INCORPORATED  
SERGIO A. MADRIL JR.  
ARMANDO V. MADRIL

A MC 87936  
 A MC 93366  
 A MC 100784  
 A MC 104464  
 A MC 104465  
 A MC 104468  
 A MC 104469  
 A MC 104772  
 A MC 104773  
 A MC 104777

SUNSET #1  
 MORNING GLORY  
 WHITE OAK  
 MORNING GLORY #9  
 MORNING GLORY #10  
 ST PATRICK #3  
 ST PATRICK #4  
 MORNING GLORY #11  
 MORNING GLORY #12  
 SUNSET #2

WAYNE PETERS

A MC 73137 THROUGH 73139

RENDEZVOUS, YELLOW JACKET, LAST CHANCE

GARY D. PETERSEN  
CHRISTINE V. PETERSEN

A MC 66748  
 A MC 66751 THROUGH A MC 66753

LEAD SILVER KING #12  
 LEAD SILVER KING #15, 16, 17

FRANK ROE

A MC 12273 THROUGH A MC 12277

DEE #1 THROUGH 5

CHERI SAUNDERS  
MICHAEL L. ANDERSON  
LEMPI S. BAILEY

A MC 46020  
 A MC 267617

JAY-R  
 TWO BROTHERS

OPHELIA SCANDLIN

A MC 58174 THROUGH A MC 58177

BLACK DIAMOND, JIM MINE, RUBEY, BLUE FOX

WILLIAM SCOVELROSE MARTINA MC 45202  
A MC 45203  
A MC 220903  
A MC 45200SNOWFLAKE 1  
SNOWFLAKE 3  
SNOWFLAKE 5  
HAPPYJACKGLORIA P. SOMMERERA MC 102390  
A MC 126539  
A MC 129526  
A MC 219726 THROUGH 219730  
A MC 238207 THROUGH 238208MANDALA 4  
MANDALA 11  
MANDALA 5  
MANDALA 15, 16, 17, 18, 19  
MANDALA 28, 29.JORGE SOMMERERSCOTT SOMMERER

A MC 219731 THROUGH A MC 219738

MANDALA 20 THROUGH 27

MARILYN WOOD STEWARTMICHAEL RAY CAINJEREMY CAINCHERYL VALENZUELARICK VALENZUELARICK VALENZUELA JRCASANDRA VALENZUELABETH ERICKISON JOHNSONA MC 262803 THROUGH A MC 262805  
A MC 262807 THROUGH A MC 262809  
A MC 288791 THROUGH A MC 288794MARY 1 THROUGH 3  
MARY 5 THROUGH 7  
MARILYN 1 THROUGH 4GERALD STUCKEYCHARLEY FIELDS

A MC 262816 THROUGH A MC 262820

ARIZONA VICTORY #1 THROUGH 5

RUTH THOMPSON

A MC 119795 THROUGH A MC 119796	RAT #1 AND #2
A MC 216436	RAT #4
A MC 193906 THROUGH A MC 193907	RAT #5 AND #6
A MC 94494 THROUGH A MC 94495	THOMAS B #1, #2
A MC 299317	THOMAS B #3
A MC 27353 THROUGH A MC 27354	RED TWISTER #1 AND #2

REYMUNDO P. VELASCO  
DEBRA A. VELASCO

A MC 66737 THROUGH A MC 66743	LEAD SILVER KING #1 THROUGH #7.
-------------------------------	---------------------------------

VIRGINIA M. VELASCO

A MC 288233 THROUGH A MC 288235	DSM #1 THROUGH 3
A MC 66773 THROUGH A MC 66776	VIRGINIA 1 THROUGH 4

MARION E. WALDORF  
JUNE E. WALDORF

A MC 297766	CRISTAL I
-------------	-----------

STANLEY H. WALL  
ALMA SNYDER

A MC 301489 THROUGH A MC 301492	FIRE AGATE, EAST AGATE, WEST AGATE, FAR WEST
A MC 321970	SE 12

LELAND WEEKS  
STANCIL COUCH

A MC 274936 THROUGH A MC 274939	JULIAN #1 THROUGH 4
A MC 274944 THROUGH A MC 274945	EASTERN STAR #1 THROUGH 2
A MC 317074	JULIAN

O. B. WILLIS, INC.

A MC 213004  
A MC 213007 THROUGH A MC 213013  
A MC 213015

OBW FRY I  
OBW FRY IV, V, VI, VII, VIII, IV, AND 10  
OBW FRY 14.

RON WYDA  
MEL ROBINSON

A MC 326595

THREE R

January 30, 1980

Mr. & Mrs. Gordon D. Levin  
P. O. Box 312  
Ash Fork, Arizona 86320

Dear Mr. & Mrs. Levin:

This letter is to identify the serial number we have assigned to your mining claim location notice filed in this office on October 16, 1979.

<u>Serial Number</u>	<u>Name of Claim</u>
A MC 71546	Bluebird Placer Claim

Please refer to the claim name and the serial number in any future correspondence.

This will also acknowledge receipt of your Affidavit of Labor Performed and Improvements Made for the above claim for the year 1978-1979.

A photocopy of your recorded Affidavit of Labor Performed or Notice of Intent to Hold for the 1979-1980 assessment year should be filed in this office on or before December 30, 1980. To be acceptable, the affidavit must show the work done during the period noon September 1, 1979 to noon September 1, 1980. No fee is required.

Sincerely,

/s/ Robert L. Peterson

Chief, Branch of Records  
and Data Management

Enclosure:  
Regulations 43 CFR 3833

BAhearn:gc

BA

**NOTICE!!**

**These documents have been scanned!**

**Do not place un-scanned documents beneath this notice!**

**Do not remove this notice from this file!**

GPO Jacket No. 560-102  
Print Order 61549  
Rise Business Services, LLC  
Job=AZ15 9/12/2019



Box Number= AZ15245



Claim Begin-End: AMC071546-AMC071546

**3 Transfers**



AZ15245-6

AMC069887-AMC072229



**NO  
DOCUMENTS  
FOUND**

NO DOCUMENTS FOUND  
NO DOCUMENTS FOUND

**NOTICE!!**

**These documents have been scanned!**

**Do not place un-scanned documents beneath this notice!**

**Do not remove this notice from this file!**

GPO Jacket No. 560-102  
Print Order 61549  
Rise Business Services, LLC  
Job=AZ15 9/12/2019



Box Number= AZ15245



Claim Begin-End: AMC071546-AMC071546

**4 Annual Filings**



AZ15245-6

AMC069887-AMC072229

71546

**MAINTENANCE FEE PAYMENT**

Claimant Name: Eldora A. Levin

Address: P.O. Box 312

City: Ash Fork State: AZ Zip: 86320

Telephone: 928-637-2522

E-mail address: None

Signature: Eldora A. Levin 7-20-20

Check here if this is a change of address.

RECEIVED  
BLM STATE OFFICE  
2020 JUL 24 P 12:42  
PHOENIX, ARIZONA

BLM  
Date  
Stamp

LINE NO.	AMC NUMBER	CLAIM/SITE NAME	COUNTY RECORDER DATA (If available)	TWP	RNG	SEC
1	71546	Bluebird Placer	BOOK 27, Page 457	22N	1W	8+9
2		Claim	COCONINO COUNTY			
3						
4						
5						
6						
7						
8						
9						
10						

List additional claims on Form MCF114.

Bureau of Land Management  
Arizona State Office

<https://www.blm.gov/arizona>

No. of Claims\*: \_\_\_\_\_ x \$165 = \_\_\_\_\_  
 Check No: \_\_\_\_\_ Init. \_\_\_\_\_  
 Receipt No.: \_\_\_\_\_ #4768710  
 For BLM Use Only

\* \$165 per lode mining claim, mill site, or tunnel site; and \$165 for each 20 acres or portion thereof for each placer mining claim.

Form: MCF112  
Revised July 2019

This form is available from the Arizona Geological Survey and may be reproduced.

ENTERED  
AUG 03 2020  
BY: Rutan

**United States Department of the Interior**  
**Bureau of Land Management**  
 DIV OF LANDS, MINRLS & ENERGY  
 ONE N CENTRAL AVE  
 PHOENIX, AZ 85004 -4427  
 Phone: 602-417-9200

Receipt	
No:	4768710

<b>Transaction #:</b> 4895481
<b>Date of Transaction:</b> 07/24/2020
CUSTOMER:
ELDORA LEVIN PO BOX 312 ASH FORK, AZ 86320-0312 US

LINE #	QTY	DESCRIPTION	REMARKS	UNIT PRICE	TOTAL
1	1.00	LOCATABLE MINERALS / MINING CLAIMS- NOT NEW-UNADJUD, ONE AUTH NO. ONLY / MINING CLAIM MONEY RECEIVED CASES: AMC71546/\$165.00	MAINT 2021	- n/a -	165.00
<b>TOTAL:</b>					<b>\$165.00</b>

PAYMENT INFORMATION			
1	<b>AMOUNT:</b>	165.00	<b>POSTMARKED:</b> N/A
	<b>TYPE:</b>	CHECK	<b>RECEIVED:</b> 07/24/2020
	<b>CHECK NO:</b>	4633	
	<b>NAME:</b>	LEVIN, ELDORA PO BOX 312 ASH FORK AZ 86320-0312 US	

REMARKS

This receipt was generated by the automated BLM Collections and Billing System and is a paper representation of a portion of the official electronic record contained therein.



Eldora Levin  
 PO Box 312  
 Ash Fork, AZ 86320-0312

PHOENIX AZ 852

20 JUL 24 2020 12:42 PM



Bureau of Land Management  
 Div. of Lands, Minerals & Energy

One North Central Ave.

Phoenix, AZ 85004-4427

PHOENIX, ARIZONA

2020 JUL 24 P 12:42

RECEIVED  
 BLM AZ STATE OFFICE

85004-442700



71546

**MAINTENANCE FEE PAYMENT**

Claimant Name: Eldora A. Levin

Address: P.O. Box 312,

City: Ash Fork State: AZ Zip: 86320

Telephone: 928-637-2522

E-mail address: None

Signature: Eldora A. Levin 8-14-19

RECEIVED  
 BLM AZ STATE OFFICE  
 PHOENIX, ARIZONA  
 2019 AUG 16 P 3:21

BLM  
Date  
Stamp

Check here if this is a change of address.

LINE NO.	AMC NUMBER	CLAIM/SITE NAME	COUNTY RECORDER DATA (If available)	TWP	RNG	SEC
1	71546	Bluebird Placer	BOOK 27, Page 459	22N	1W	8+9
2		claim	COCONINO County			
3						
4						
5						
6						
7						
8						
9						
10						

List additional claims on Form MCF114.

Bureau of Land Management  
Arizona State Office  
[www.blm.gov/az/](http://www.blm.gov/az/)

No. of Claims\*: \_\_\_\_\_ x \$155 = \_\_\_\_\_

Check No: \_\_\_\_\_ Init. \_\_\_\_\_

Receipt No.: 4536225

For BLM Use Only

\* \$155 per lode mining claim, mill site, or tunnel site; and \$155 for each 20 acres or portion thereof for each placer mining claim.

Form: MCF112  
Revised July 2014

This form is available from the Arizona Geological Survey and may be reproduced.

ENTERED

AUG 22 2019


BY: [Signature]

**SUPPLEMENTAL ATTACHMENT**

May be used with the following forms for listing additional mining claims:

Check One.

- Affidavit of Performance of Annual Work
- Maintenance Fee Payment
- Notice of Intent to Hold Mining Claims
- Notice of Non-Liability for Labor and Materials Furnished
- Quit claim Deed



LINE NO.	AMC NUMBER	CLAIM/SITE NAME	COUNTY RECORDER DATA (If available)	TWP	RNG	SEC

Form MCF114  
Revised July 2014

**United States Department of the Interior**  
**Bureau of Land Management**  
 DIV OF LANDS, MINRLS & ENERGY  
 ONE N CENTRAL AVE  
 PHOENIX, AZ 85004 -4427  
 Phone: 602-417-9200

Receipt	
No:	4536225

<b>Transaction #:</b> 4657135	
<b>Date of Transaction:</b> 08/19/2019	
<b>CUSTOMER:</b>	
ELDORA LEVIN PO BOX 312 ASH FORK, AZ 86320-0312 US	

LINE #	QTY	DESCRIPTION	REMARKS	UNIT PRICE	TOTAL
1	1.00	LOCATABLE MINERALS / MINING CLAIMS- NOT NEW-UNADJUD, ONE AUTH NO. ONLY / MINING CLAIM MONEY RECEIVED <b>CASES: AMC71546/\$165.00</b>	MAINT 2020/1	- n/a -	165.00
<b>TOTAL:</b>					<b>\$165.00</b>

PAYMENT INFORMATION			
1	<b>AMOUNT:</b>	165.00	<b>POSTMARKED:</b> N/A
	<b>TYPE:</b>	CHECK	<b>RECEIVED:</b> 08/16/2019
	<b>CHECK NO:</b>	4569	
	<b>NAME:</b>	LEVIN, ELDORA PO BOX 312 ASH FORK AZ 86320-0312 US	

REMARKS

This receipt was generated by the automated BLM Collections and Billing System and is a paper representation of a portion of the official electronic record contained therein.



71546

**MAINTENANCE FEE PAYMENT**

Claimant Name: Eldora A. Levin

Address: P.O. Box 312

City: Ash Fork State: AZ Zip: 86320

Telephone: 928-637-2522

E-mail address: None

Signature: Eldora A. Levin - 8-9-18

Check here if this is a change of address.

BLM  
Date  
Stamp

RECEIVED  
BLM AZ STATE OFFICE

2018 AUG 14 AM 11:55

PHOENIX, ARIZONA

LINE NO.	AMC NUMBER	CLAIM/SITE NAME	COUNTY RECORDER DATA (If available)	TWP	RNG	SEC
1	71546	Bluebird Placer	Book 27, Page 457	22N	1W	8+9
2		claim	Cocconino County			
3						
4						
5						
6						
7						
8						
9						
10						

List additional claims on Form MCF114.

Bureau of Land Management  
Arizona State Office  
[www.blm.gov/az/](http://www.blm.gov/az/)

No. of Claims\*: \_\_\_\_\_ x \$155 = \_\_\_\_\_

Check No: \_\_\_\_\_ Init. \_\_\_\_\_

Receipt No.: 4236202

For BLM Use Only

\* \$155 per lode mining claim, mill site, or tunnel site; and \$155 for each 20 acres or portion thereof for each placer mining claim.

Form: MCF112  
Revised July 2014

This form is available from the Arizona Geological Survey and may be reproduced.

**ENTERED**

**AUG 21 2018**

BY: R. Levin

**SUPPLEMENTAL ATTACHMENT**

May be used with the following forms for listing additional mining claims:

Check One.

- Affidavit of Performance of Annual Work
- Maintenance Fee Payment
- Notice of Intent to Hold Mining Claims
- Notice of Non-Liability for Labor and Materials Furnished
- Quit claim Deed

RECEIVED  
BLM AZ STATE OFFICE  
2018 AUG 14 A 11:55  
PHOENIX, ARIZONA

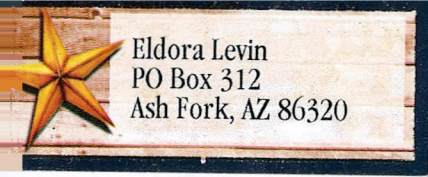
BLM  
Date  
Stamp

LINE NO.	AMC NUMBER	CLAIM/SITE NAME	COUNTY RECORDER DATA (If available)	TWP	RNG	SEC

Form MCF114  
Revised July 2014

This form is available from the Arizona Geological Survey and may be reproduced.


INTEREST  
 AUG 5 1 2018  
 BY:



Eldora Levin  
PO Box 312  
Ash Fork, AZ 86320

PHOENIX AZ 85Z

10 AUG 2018 PM 8 L




RECEIVED  
BLM AZ STATE OFFICE  
2018 AUG 14 A 11:55  
PHOENIX, ARIZONA

Bureau of Land Management  
One North Central Ave  
Phoenix, AZ 85004-4427

ATTN: Mining Claims Div

85004-442700



**United States Department of the Interior**  
**Bureau of Land Management**  
 DIV OF LANDS, MINRLS & ENERGY  
 ONE N CENTRAL AVE  
 PHOENIX, AZ 85004 -4427  
 Phone: 602-417-9200

Receipt

No: 4236202

<b>Transaction #:</b> 4351572	
<b>Date of Transaction:</b> 08/15/2018	
CUSTOMER:	
ELDORA LEVIN PO BOX 312 ASH FORK, AZ 86320-0312 US	

LINE #	QTY	DESCRIPTION	REMARKS	UNIT PRICE	TOTAL
1	1.00	LOCATABLE MINERALS / MINING CLAIMS- NOT NEW-UNADJUD, ONE AUTH NO. ONLY / MINING CLAIM MONEY RECEIVED <b>CASES: AMC71546/\$155.00</b>	MAINT 2019/1	- n/a -	155.00
<b>TOTAL:</b>					<b>\$155.00</b>

PAYMENT INFORMATION			
1	AMOUNT:	155.00	POSTMARKED: N/A
	TYPE:	CHECK	RECEIVED: 08/14/2018
	CHECK NO:	4498	
	NAME:	LEVIN, ELDORA PO BOX 312 ASH FORK AZ 86320-0312 US	

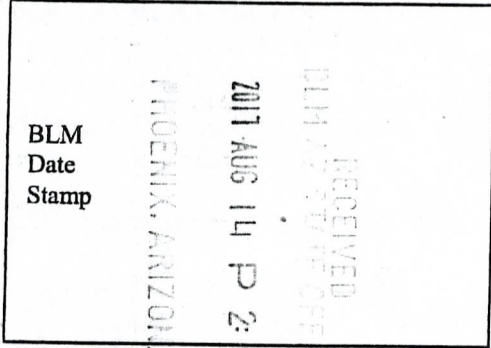
REMARKS

This receipt was generated by the automated BLM Collections and Billing System and is a paper representation of a portion of the official electronic record contained therein.

71546

**MAINTENANCE FEE PAYMENT**

Claimant Name: Eldora A. Levin  
Address: P.O. Box 312  
City: Ash Fork State: AZ Zip: 86320  
Telephone: 928-637-2522  
E-mail address: None  
Signature: Eldora A. Levin 8-9-17



Check here if this is a change of address.

LINE NO.	AMC NUMBER	CLAIM/SITE NAME	COUNTY RECORDER DATA (If available)	TWP	RNG	SEC
1	71546	Bluebird Placer	Book 27, Page 457	22N	1W	8+9
2		claim	COCONINO COUNTY			
3						
4						
5						
6						
7						
8						
9						
10						

List additional claims on Form MCF114.

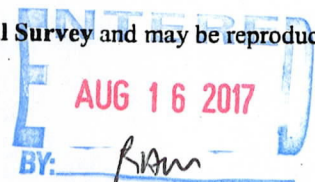
Bureau of Land Management  
Arizona State Office  
[www.blm.gov/az/](http://www.blm.gov/az/)

No. of Claims\*: 1 x \$155 = 155  
 Check No: 4402 Init. MLC  
 Receipt No.: 2937475  
 For BLM Use Only

\* \$155 per lode mining claim, mill site, or tunnel site; and \$155 for each 20 acres or portion thereof for each placer mining claim.

Form: MCF112  
Revised July 2014

This form is available from the Arizona Geological Survey and may be reproduced.



**SUPPLEMENTAL ATTACHMENT**

May be used with the following forms for listing additional mining claims:

Check One.

- Affidavit of Performance of Annual Work
- Maintenance Fee Payment
- Notice of Intent to Hold Mining Claims
- Notice of Non-Liability for Labor and Materials Furnished
- Quit claim Deed

BLM Date Stamp	<p style="font-size: 2em; margin: 0;">2011 AUG 14 P 2:51</p> <p style="font-size: 0.8em; margin: 0;">RECEIVED</p>
----------------------	---

LINE NO.	AMC NUMBER	CLAIM/SITE NAME	COUNTY RECORDER DATA (If available)	TWP	RNG	SEC

**Form MCF114**  
Revised July 2014

Eldora Levin  
PO Box 312  
Ash Fork, AZ 86320



PHOENIX AZ 852

10 AUG 2017 PM 5:1



Bureau of Land Management  
One N. Central Ave, Suite 800  
Phoenix, AZ 85004-4427

PHOENIX, ARIZONA

2017 AUG 14 P 2:51

RECEIVED  
BLM ARIZONA STATE OFFICE

ATTN: Mining Claims Dept. 85004-442700



**United States Department of the Interior**  
**Bureau of Land Management**  
 DIV OF LANDS, MINRLS & ENERGY  
 ONE N CENTRAL AVE  
 PHOENIX, AZ 85004 -4427  
 Phone: 602-417-9200

Receipt

No: 3937475

<b>Transaction #:</b> 4047106	
<b>Date of Transaction:</b> 08/15/2017	
CUSTOMER:	
	ELDORA LEVIN PO BOX 312 ASH FORK, AZ 86320-0312 US

LINE #	QTY	DESCRIPTION	REMARKS	UNIT PRICE	TOTAL
1	1.00	LOCATABLE MINERALS / MINING CLAIMS- NOT NEW-UNADJUD, ONE AUTH NO. ONLY / MINING CLAIM MONEY RECEIVED CASES: AMC71546/\$155.00	MAINT 2018/1	- n/a -	155.00
<b>TOTAL:</b>					<b>\$155.00</b>

PAYMENT INFORMATION					
1	AMOUNT:	155.00	POSTMARKED:	08/10/2017	
	TYPE:	CHECK	RECEIVED:	08/14/2017	
	CHECK NO:	4402			
	NAME:	LEVIN, ELDORA A PO BOX 312 ASH FORK AZ 86320-0312 US			

REMARKS

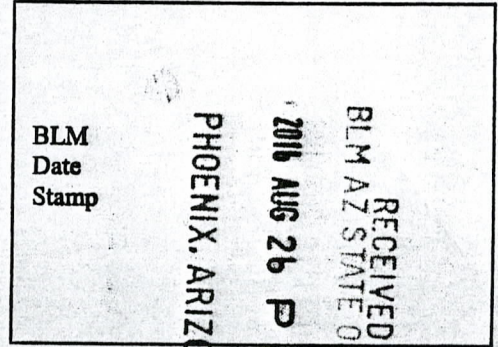
This receipt was generated by the automated BLM Collections and Billing System and is a paper representation of a portion of the official electronic record contained therein.



71546

**MAINTENANCE FEE PAYMENT**

Claimant Name: Eldora A. Levin  
Address: P.O. Box 312  
City: Ash Fork State: AZ Zip: 86320  
Telephone: 928-637-2522  
E-mail address: None  
Signature: Eldora A. Levin 8/23/16



Check here if this is a change of address.

LINE NO.	AMC NUMBER	CLAIM/SITE NAME	COUNTY RECORDER DATA (If available)	TWP	RNG	SEC
1	71546	Bluebird Placer	Book 27, Page 457	22N	1W	8+9
2		Claim	Cocconino County			
3						
4						
5						
6						
7						
8						
9						
10						

List additional claims on Form MCF114.

Bureau of Land Management  
Arizona State Office  
[www.blm.gov/az/](http://www.blm.gov/az/)

No. of Claims\*: 1 x \$155 = \$155.00  
 Check No: 4301 Init. ACL  
 Receipt No.: 3644376  
 For BLM Use Only

\* \$155 per lode mining claim, mill site, or tunnel site; and \$155 for each 20 acres or portion thereof for each placer mining claim.

Form: MCF112  
Revised July 2014


This form is available from the Arizona Geological Survey and may be reproduced.

ENTERED  
AUG 30 2016  
BY: R. Ann



Ms Eldora Levin  
 PO Box 312  
 Ash Fork, AZ 86320

**CERTIFIED MAIL™**



7003 2260 0001 7835 6145



RECEIVED  
 BLM AZ STATE OFFICE

2016 AUG 26 P 2:25

PHOENIX, ARIZONA

Bureau of Land Management  
 One N. Central Ave  
 Phoenix, AZ 85004-2203

ATTN: Mining Claims



PLACE STICKER AT TOP OF ENVELOPE TO THE RIGHT OF THE RETURN ADDRESS, FOLD AT DOTTED LINE

**United States Department of the Interior**  
**Bureau of Land Management**  
 DIV OF LANDS, MINRLS & ENERGY  
 ONE N CENTRAL AVE  
 PHOENIX, AZ 85004 -4427  
 Phone: 602-417-9200

Receipt

No: 3644376

<b>Transaction #:</b> 3748352	
<b>Date of Transaction:</b> 08/29/2016	
CUSTOMER:	
	ELDORA LEVIN PO BOX 312 ASH FORK, AZ 86320-0312 US

LINE #	QTY	DESCRIPTION	REMARKS	UNIT PRICE	TOTAL
1	1.00	LOCATABLE MINERALS / MINING CLAIMS- NOT NEW-UNADJUD, ONE AUTH NO. ONLY / MINING CLAIM MONEY RECEIVED CASES: AMC71546/\$155.00	MAINT FEE 2017 - 1	- n/a -	155.00
<b>TOTAL:</b>					<b>\$155.00</b>

PAYMENT INFORMATION			
1	AMOUNT:	155.00	POSTMARKED: 08/24/2016
	TYPE:	CHECK	RECEIVED: 08/26/2016
	CHECK NO:	4301	
	NAME:	LEVIN, ELDORA A PO BOX 312 ASH FORK AZ 86320-0312 US	

REMARKS

This receipt was generated by the automated BLM Collections and Billing System and is a paper representation of a portion of the official electronic record contained therein.

71546

**MAINTENANCE FEE PAYMENT**

Claimant Name: Eldora A. Levin  
Address: P.O. Box 312  
City: Ash Fork State: AZ Zip: 86320  
Telephone: 928-637-2522  
E-mail address: None  
Signature: Eldora A. Levin 8/11/15

BLM RECEIVED  
Date BLM AT STATE OFFICE  
Stamp 2015 AUG 14 P 2: 26  
PHOENIX, ARIZONA

Check here if this is a change of address.

LINE NO.	AMC NUMBER	CLAIM/SITE NAME	COUNTY RECORDER DATA (If available)	TWP	RNG	SEC
1	71546	Bluebird Placer	Book 27, Page 457	22N	1W	8+9
2		claim	COCONINO County			
3						
4						
5						
6						
7						
8						
9						
10						

List additional claims on Form MCF114.

Bureau of Land Management  
Arizona State Office  
[www.blm.gov/az/](http://www.blm.gov/az/)

No. of Claims\*: 1 x \$155 = \$155.<sup>00</sup>  
Check No: 4206 Init. AA  
Receipt No.: 3368350  
For BLM Use Only

\* \$155 per lode mining claim, mill site, or tunnel site; and \$155 for each 20 acres or portion thereof for each placer mining claim.

Form: MCF112  
Revised July 2014

This form is available from the Arizona Geological Survey and may be reproduced.

ENTERED  
AUG 20 2015  
BY: RE



Eldora A. Levin  
PO Box 312  
Ash Fork, AZ 86320-0312

PHOENIX AZ 852

12 AUG 2015 PM 5 L





Bureau of Land Management  
One N. Central Ave, Suite 800  
Phoenix, AZ 85004-4427

PHOENIX, ARIZONA

2015 AUG 14 P 2:24

RECEIVED  
BLM AZ STATE

85004442700



**United States Department of the Interior**  
**Bureau of Land Management**  
 LANDS/RECREATION & PLANNING  
 ONE N CENTRAL AVE  
 PHOENIX, AZ 85004 -2203  
 Phone: 602-417-9200

Receipt

No: 3368350

<b>Transaction #:</b> 3466444	
<b>Date of Transaction:</b> 08/17/2015	
<b>CUSTOMER:</b>	
ELDORA LEVIN PO BOX 312 ASH FORK, AZ 86320-0312 US	

LINE #	QTY	DESCRIPTION	REMARKS	UNIT PRICE	TOTAL
1	1.00	LOCATABLE MINERALS / MINING CLAIMS- NOT NEW-UNADJUD, ONE AUTH NO. ONLY / MINING CLAIM MONEY RECEIVED CASES: AMC71546/\$155.00	MAINT FEE PYMNT (1) 2016	- n/a -	155.00
<b>TOTAL:</b>					<b>\$155.00</b>

PAYMENT INFORMATION			
1	AMOUNT:	155.00	POSTMARKED: 08/12/2015
	TYPE:	CHECK	RECEIVED: 08/14/2015
	CHECK NO:	4206	
	NAME:	LEVIN, ELDORA A PO BOX 312 ASH FORK AZ 86320-0312 US	

REMARKS

This receipt was generated by the automated BLM Collections and Billing System and is a paper representation of a portion of the official electronic record contained therein.

AMC 71546

**MAINTENANCE FEE PAYMENT**

Claimant Name: Gordon D. Levin

Address: P.O. Box 312

City: Ash Fork State: AZ Zip: 86320

Telephone: 928-637-2522

E-mail address: None

Signature: Gordon D. Levin 8-4-14

Check here if this is a change of address.

RECEIVED  
 BLM AZ STATE OFFICE  
 PHOENIX, ARIZONA  
 2014 AUG - 5 P 1:10  
 BLM Date Stamp

LINE NO.	AMC NUMBER	CLAIM/SITE NAME	COUNTY RECORDER DATA (If available)	TWP	RNG	SEC
1	71546	Bluebird Placer	Book 27, Page 457	22N	1W	849
2		claim	Cocconino County			
3						
4						
5						
6						
7						
8						
9						
10						

List additional claims on Form MCF114.

Bureau of Land Management  
Arizona State Office  
www.blm.gov/az/

No. of Claims: 1 x \$155 = \$155.<sup>000</sup>  
 Check No: 4091 Init. AHL  
 Receipt No.: 3094218  
 For BLM Use Only

Form: MCF112  
Revised July 2009


This form is available from the Arizona Department of Mines and Mineral Resources and may be reproduced.

ENTERED  
 AUG - 7 2014  
 BY: RAM

Mr Gordon Levin  
PO Box 312  
Ash Fork, AZ 86320

PHOENIX AZ 852

04 AUG 2014 PM 9 L




Bureau of Land Management  
PHOENIX ARIZONA

2014 AUG 5 PM 10  
One Central Ave. Suite 800

RECEIVED  
BLM AZ STATE OFFICE  
Phoenix, AZ 85004-2203


Attn: Mining Claims

65004442700





**United States Department of the Interior**  
**Bureau of Land Management**  
 LANDS/RECREATION & PLANNING  
 ONE N CENTRAL AVE  
 PHOENIX, AZ 85004 -2203  
 Phone: 602-417-9200



No: 3094218

<b>Transaction #:</b> 3185681	
<b>Date of Transaction:</b> 08/06/2014	
CUSTOMER:	
GORDON D LEVIN PO BOX 312 ASH FORK, AZ 86320-0312 US	

LINE #	QTY	DESCRIPTION	REMARKS	UNIT PRICE	TOTAL
1	1.00	LOCATABLE MINERALS / MINING CLAIMS- NOT NEW-UNADJUD, ONE AUTH NO. ONLY / MINING CLAIM MONEY RECEIVED CASES: AMC71546/\$155.00	MAINT FEE PYMNT (1) 2015	- n/a -	155.00
<b>TOTAL:</b>					<b>\$155.00</b>

PAYMENT INFORMATION					
1	AMOUNT:	155.00	POSTMARKED:	08/04/2014	
	TYPE:	CHECK	RECEIVED:	08/05/2014	
	CHECK NO:	4091			
	NAME:	LEVIN, GORDON D PO BOX 312 ASH FORK AZ 86320-0312 US			

REMARKS

This receipt was generated by the automated BLM Collections and Billing System and is a paper representation of a portion of the official electronic record contained therein.

Amc 71546

**MAINTENANCE FEE PAYMENT**

Claimant Name: Gordon D. Levin  
Address: P.O. Box 312  
City: Ash Fork State: AZ Zip: 86320  
Telephone: 928-637-2522  
E-mail address: NONE  
Signature: Gordon D. Levin 8/1/13

RECEIVED  
BLM AZ STATE OFFICE  
PHOENIX, ARIZONA  
AUG - 2 PM 3:30  
BLM  
Date  
Stamp

Check here if this is a change of address.

LINE NO.	AMC NUMBER	CLAIM/SITE NAME	COUNTY RECORDER DATA (If available)	TWP	RNG	SEC
1	71546	Bluebird Placer claim	Book 27, Page 457 COCONINO COUNTY	22N	1W	8+9
2						
3						
4						
5						
6						
7						
8						
9						
10						

List additional claims on Form MCF114.

Bureau of Land Management  
Arizona State Office  
www.blm.gov/az/

No. of Claims: 1 x \$140 = \$140.00  
Check No: 3952 Init. ADL  
Receipt No.: 2846684  
For BLM Use Only

Form: MCF112  
Revised July 2009

This form is available from the Arizona Department of Mines and Mineral Resources and may be reproduced.

ENTERED INTO COMPUTE!

AUG 08 2013 JS

Mr. Gordon D. Levin  
PO Box 312  
Ash Fork, AZ 86320

RECEIVED  
BLM AZ STATE OFFICE

2013 AUG -2 PM 3:11

PHOENIX, ARIZONA

PHOENIX AZ 852

01 AUG 2013 PM 11 L



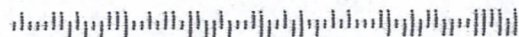
Bureau of Land Management

1 North Central Ave, Suite 800

Phoenix, Arizona 85004

ATTN: Mining Claims Dept.

85004442700



**United States Department of the Interior**  
**Bureau of Land Management**  
 LANDS/RECREATION & PLANNING  
 ONE N CENTRAL AVE  
 PHOENIX, AZ 85004 -2203  
 Phone: 602-417-9200

Receipt

No: 2846684

<b>Transaction #:</b> 2932343	
<b>Date of Transaction:</b> 08/05/2013	
CUSTOMER:	
GORDON D LEVIN PO BOX 312 ASH FORK, AZ 86320-0312 US	

LINE #	QTY	DESCRIPTION	REMARKS	UNIT PRICE	TOTAL
1	1.00	LOCATABLE MINERALS / MINING CLAIMS- NOT NEW-UNADJUD, ONE AUTH NO. ONLY / MINING CLAIM MONEY RECEIVED CASES: AMC71546/\$140.00	MAINT FEE PYMNT (1) 2014	- n/a -	140.00
<b>TOTAL:</b>					<b>\$140.00</b>

PAYMENT INFORMATION					
1	AMOUNT:	140.00	POSTMARKED:	08/01/2013	
	TYPE:	CHECK	RECEIVED:	08/02/2013	
	CHECK NO:	3952			
	NAME:	LEVIN, GORDON D PO BOX 312 ASH FORK AZ 86320-0312 US			

REMARKS

This receipt was generated by the automated BLM Collections and Billing System and is a paper representation of a portion of the official electronic record contained therein.

AMC 71546

**MAINTENANCE FEE PAYMENT**

Claimant Name: Gordon D. Levin  
Address: P.O. Box 312  
City: Ash Fork State: AZ Zip: 86320  
Telephone: 928-637-2522  
E-mail address: None  
Signature: Gordon D. Levin 8/13/12

RECEIVED  
BLM AZ STATE OFFICE  
2012 AUG 14 P 3:05  
PHOENIX, ARIZONA  
BLM  
Date  
Stamp

Check here if this is a change of address.

LINE NO.	AMC NUMBER	CLAIM/SITE NAME	COUNTY RECORDER DATA (If available)	TWP	RNG	SEC
1	71546	Bluebird Placer Claim	Book 27, Page 457 Cocconino County	22N	1W	849
2						
3						
4						
5						
6						
7						
8						
9						
10						

List additional claims on Form MCF114.

Bureau of Land Management  
Arizona State Office  
www.blm.gov/az/

No. of Claims: 1 x \$140 = 140  
Check No: 3805 Init. ML  
Receipt No.: 2631121  
For BLM Use Only

Form: MCF112  
Revised July 2009

This form is available from the Arizona Department of Mines and Mineral Resources and may be reproduced.

RE 8-23-12  
ENTERED IN COMPUTER

Gordon D. Levin  
P.O. Box 312  
Ash Fork, AZ 86320

PHOENIX AZ \$52

15 AUG 2012 PM 8 L



RECEIVED  
BLM AZ STATE OFFICE

2012 AUG 14 P 2:57

Bureau of Land Management  
Phoenix, ARIZONA  
Arizona State Office

1 North Central Avenue, Suite 800

Phoenix, AZ 85004

85004442700




ATTN: Mining Claims



Gordon D. Levin  
P.O. Box 312  
Ash Fork, AZ 86320

PHOENIX AZ 852

13 AUG 2012 FMS L



RECEIVED  
BLM AZ STATE OFFICE

2012 AUG 14 P 2:57

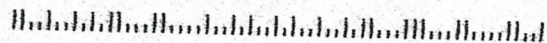
Bureau of Land Management  
Phoenix, ARIZONA  
Arizona State Office

1 North Central Avenue, Suite 800

Phoenix, AZ 85004

Attn: Mining Claims

85004442700



United States Department of the Interior  
 Bureau of Land Management  
 LANDS/RECREATION & PLANNING  
 ONE N CENTRAL AVE  
 PHOENIX, AZ 85004 -2203  
 Phone: 602-417-9200

Receipt

No:

2631121

<b>Transaction #:</b> 2711618	
<b>Date of Transaction:</b> 08/15/2012	
CUSTOMER:	
GORDON D LEVIN PO BOX 312 ASH FORK, AZ 86320-0312 US	

LINE #	QTY	DESCRIPTION	REMARKS	UNIT PRICE	TOTAL
1	1.00	LOCATABLE MINERALS / MINING CLAIMS-NOT NEW-UNADJUD, ONE AUTH NO. ONLY / MINING CLAIM MONEY RECEIVED CASES: AMC71546/\$140.00	MAINT 2013/1	- n/a -	140.00
<b>TOTAL:</b>					<b>\$140.00</b>

PAYMENT INFORMATION					
1	AMOUNT:	140.00	POSTMARKED:	08/13/2012	
	TYPE:	CHECK	RECEIVED:	08/15/2012	
	CHECK NO:	3805			
	NAME:	LEVIN, GORDON D PO BOX 312 ASH FORK AZ 86320-0312 US			

REMARKS

This receipt was generated by the automated BLM Collections and Billing System and is a paper representation of a portion of the official electronic record contained therein.



AMC 71546

**MAINTENANCE FEE PAYMENT**

Claimant Name: Gordon D. Levin & Eldora A. Levin  
 Address: P.O. Box 312  
 City: Ash Fork State: AZ Zip: 86320  
 Telephone: 928-637-2522  
 E-mail address: NONE  
 Signature: Gordon D. Levin 8-1-11  
 Check here if this is a change of address.

RECEIVED  
 BLM AZ STATE OFFICE  
 2011 AUG - 3 A 1:36  
 PHOENIX, ARIZONA  
 BLM  
 Date  
 Stamp

LINE NO.	AMC NUMBER	CLAIM/SITE NAME	COUNTY RECORDER DATA (If available)	TWP	RNG	SEC
1	71546	Bluebird Placer claim	BOOK 27-Page 457	22N	1W	8+9
2			COCONINO COUNTY			
3						
4						
5						
6						
7						
8						
9						
10						

List additional claims on Form MCF114.

**Bureau of Land Management**  
**Arizona State Office**  
[www.blm.gov/az/](http://www.blm.gov/az/)

No. of Claims: 1 x \$140 = 140  
 Check No: 3658 Init. AME  
 Receipt No.: 2395745  
 For BLM Use Only

Form: MCF112  
 Revised July 2009

This form is available from the **Arizona Department of Mines and Mineral Resources** and may be reproduced.

AUG 8 2011 *cm*

United States Department of the Interior  
 Bureau of Land Management  
 LANDS/RECREATION & PLANNING  
 ONE N CENTRAL AVE  
 PHOENIX, AZ 85004 -2203  
 Phone: 602-417-9200

Receipt

No:

2395745

<b>Transaction #:</b> 2470860	
<b>Date of Transaction:</b> 08/03/2011	
<b>CUSTOMER:</b>	
GORDON D LEVIN PO BOX 312 ASH FORK, AZ 86320-0312 US	

LINE #	QTY	DESCRIPTION	REMARKS	UNIT PRICE	TOTAL
1	1.00	LOCATABLE MINERALS / MINING CLAIMS-NOT NEW-UNADJUD, ONE AUTH NO. ONLY / MINING CLAIM MONEY RECEIVED CASES: AMC71546/\$140.00	MAINT 2012/1	- n/a -	140.00
<b>TOTAL:</b>					<b>\$140.00</b>

PAYMENT INFORMATION					
1	AMOUNT:	140.00	POSTMARKED:	08/01/2011	
	TYPE:	CHECK	RECEIVED:	08/03/2011	
	CHECK NO:	3658			
	NAME:	LEVIN, GORDON D PO BOX 312 ASH FORK AZ 86320-0312 US			

REMARKS

This receipt was generated by the automated BLM Collections and Billing System and is a paper representation of a portion of the official electronic record contained therein.

Gordon D. Levin  
P.O. Box 312  
Ash Fork, AZ 86320

PHOENIX AZ 850

01 AUG 11 PM 6 T



RECEIVED  
BLM AZ STATE OFFICE

2011 AUG -2 P 2:36

PHOENIX, ARIZONA

Bureau of Land Management  
Arizona State Office  
One North Central Ave., Suite 800  
Phoenix, AZ 85004-4427

850044427



AMC 71546

**MAINTENANCE FEE PAYMENT**

Claimant Name: Gordon D. Levin & Eldora A. Levin

Address: P.O. Box 312

City: Ash Fork State: AZ Zip: 86320

Telephone: 928-637-2522

E-mail address: None

Signature: Gordon D. Levin 8/11/10

Check here if this is a change of address.

RECEIVED  
BLM AZ STATE OFFICE  
2010 AUG 16 P 2:07  
PHOENIX, ARIZONA  
BLM  
Date  
Stamp

LINE NO.	AMC NUMBER	CLAIM/SITE NAME	COUNTY RECORDER DATA (If available)	TWP	RNG	SEC
1	71546	Bluebird Place claim	Book 27-Page 457 Coconino County	22N	1W	8+9
2						
3						
4						
5						
6						
7						
8						
9						
10						

ENTERED INTO COMPUTER  
AUG 24 2010

List additional claims on Form MCF114.

Bureau of Land Management  
Arizona State Office  
[www.blm.gov/az/](http://www.blm.gov/az/)

No. of Claims: 1 x \$140 = 140  
 Check No: 3468 Init. SC  
 Receipt No.: 2192039  
 For BLM Use Only

Form: MCF112  
Revised July 2009

United States Department of the Interior  
 Bureau of Land Management  
 LANDS/RECREATION & PLANNING  
 ONE N CENTRAL AVE  
 PHOENIX, AZ 85004 -2203  
 Phone:

Receipt

No: 2192039

<b>Transaction #:</b> 2261803		<b>ENTERED INTO COMPUTER</b>
<b>Date of Transaction:</b> 08/16/2010		
<b>CUSTOMER:</b>	GORDON D LEVIN PO BOX 312 ASH FORK, AZ 86320-0312 US	AUG 24 2010

LINE #	QTY	DESCRIPTION	REMARKS	UNIT PRICE	TOTAL
1	1.00	LOCATABLE MINERALS / MINING CLAIMS-NOT NEW-UNADJUD, ONE AUTH NO. ONLY / MINING CLAIM MONEY RECEIVED CASES: AMC71546/\$140.00	MAINT (1) 2011	- n/a -	140.00
<b>TOTAL:</b>					<b>\$140.00</b>

PAYMENT INFORMATION					
1	<b>AMOUNT:</b>	140.00	<b>POSTMARKED:</b>	N/A	
	<b>TYPE:</b>	CHECK	<b>RECEIVED:</b>	08/16/2010	
	<b>CHECK NO:</b>	3468			
	<b>NAME:</b>	LEVIN, GORDON D PO BOX 312 ASH FORK AZ 86320-0312 US			

REMARKS

This receipt was generated by the automated BLM Collections and Billing System and is a paper representation of a portion of the official electronic record contained therein.

**MAINTENANCE FEE PAYMENT**

Claimant Name: Gordon D. Levin & Eldora A. Levin  
 Address: P.O. Box 312  
 City: Ash Fork State: AZ Zip: 86320  
 Telephone: 928-637-2522  
 E-mail address: NONE  
 Signature: Gordon D. Levin 8-7-09

Check here if this is a change of address.

BLM  
Date  
Stamp

RECEIVED  
BLM AZ STATE OFFICE  
2009 AUG 11  
PHOENIX, ARIZONA

LINE NO.	AMC NUMBER	CLAIM/SITE NAME	COUNTY RECORDER DATA (If available)	TWP	RNG	SECTION
1	71546	Bluebird Pacer <sup>claim</sup>	BOOK 27- Page 457	22N	33E	18
2			COCONINO County			
3						
4						
5						
6						
7						
8						
9						
10						

List additional claims on Form MCF114.

**Bureau of Land Management**  
**Arizona State Office**  
[www.az.blm.gov](http://www.az.blm.gov)

No. of Claims: 1 x \$140 = 140.00  
 Check No: 3249 Init. SMJ  
 Receipt No.: 1975175  
**For BLM Use Only**

Form: MCF112  
 Revised July 2009

This form is available from the **Arizona Department of Mines and Mineral Resources** and may be reproduced.

ENTERED INTO COMPUTER  
 8/20/09 DJY

**United States Department of the Interior**

**Bureau of Land Management**  
 BUSINESS & SUPPORT SVCS DIV  
 ONE N CENTRAL AVE SUITE 800  
 PHOENIX, AZ 85004 -4427  
 Phone: (602) 417-9200

Receipt

No: 1975175

<b>Transaction #:</b> 2039113	
<b>Date of Transaction:</b> 08/11/2009	
<b>CUSTOMER:</b>	GORDON D LEVIN PO BOX 312 ASH FORK,AZ 86320-0312 US

LINE #	QTY	DESCRIPTION	REMARKS	UNIT PRICE	TOTAL
1	1.00	LOCATABLE MINERALS / MINING CLAIMS-NOT NEW-UNADJUD,ONE AUTH NO. ONLY / MINING CLAIM MONEY RECEIVED CASES: AMC71546/\$140.00	MAINT 2010	- n/a -	140.00
<b>TOTAL:</b>					<b>\$140.00</b>

PAYMENT INFORMATION					
1	AMOUNT:	140.00	POSTMARKED:	08/07/2009	
	TYPE:	CHECK	RECEIVED:	08/11/2009	
	CHECK NO:	3249			
	NAME:	LEVIN, GORDON D PO BOX 312 ASH FORK AZ 86320-0312 US			

REMARKS

This receipt was generated by the automated BLM Collections and Billing System and is a paper representation of a portion of the official electronic record contained therein.

AMC 71546

**MAINTENANCE FEE PAYMENT**

Claimant Name: Gordon D. Levin & Eldora A. Levin

Address: P.O. Box 312

City: Ash Fork State: AZ Zip: 86320

Telephone: 928-637-2522

E-mail address: None

Signature: Gordon D. Levin 8-1-08

Check here if this is a change of address.

RECEIVED  
BLM, AZ STATE OFFICE  
PHOENIX, ARIZONA  
2008 AUG -6 A 7:06

BLM  
Date  
Stamp

LINE NO.	AMC NUMBER	CLAIM/SITE NAME	COUNTY RECORDER DATA (If available)	TWP	RNG	SEC
1	71546	Bluebird Placer Claim	Book 27-Page 457	22N	1W	8+9
2			COCONINO COUNTY			
3						
4		<b>ENTERED INTO COMPUTER</b>				
5		SEP 02 2008	PB			
6						
7						
8						
9						
10						

List additional claims on Form MCF114.

Bureau of Land Management  
Arizona State Office  
[www.az.blm.gov](http://www.az.blm.gov)

No. of Claims: 1 x \$125 = 125  
 Check No: 3009 Init. VMC  
 Receipt No.: 1755955  
 For BLM Use Only

Form: MCF112  
Revised July 2005



United States Department of the Interior  
 Bureau of Land Management  
 BUSINESS & SUPPORT SVCS DIV  
 ONE N CENTRAL AVE SUITE 800  
 PHOENIX, AZ 85004 -4427  
 Phone: (602) 417-9200

Receipt

No:

1755955

Transaction #: 1813377		<b>ENTERED INTO COMPUTER</b> SEP 02 2008 <i>JB</i> & <u>VERIFIED</u>
Date of Transaction: 08/07/2008		
CUSTOMER:	GORDON LEVIN BOX 312 ASH FORK, AZ 86320	

LINE #	QTY	DESCRIPTION	REMARKS	UNIT PRICE	TOTAL
1	1.00	LOCATABLE MINERALS / MINING CLAIMS-NOT NEW-UNADJUD, ONE AUTH NO. ONLY / MINING CLAIM MONEY RECEIVED (455) CASES: AMC71546/\$125.00	MAINT 2009/1	- n/a -	125.00
<b>TOTAL:</b>					<b>\$125.00</b>

PAYMENT INFORMATION					
1	AMOUNT:	\$125.00	POSTMARKED:	8/4/08 0:00	
	TYPE:	CHECK	RECEIVED:	08/06/2008	
	CHECK NO:	3009			
	NAME:	LEVIN, GORDON D BOX 312 ASH FORK AZ 86320			

REMARKS

This receipt was generated by the automated BLM Collections and Billing System and is a paper representation of a portion of the official electronic record contained therein.

AMC 71546

**MAINTENANCE FEE PAYMENT**

Claimant Name: Gordon D. Levin & Eldora A. Levin  
 Address: P.O. Box 312  
 City: Ash Fork State: AZ Zip: 86320  
 Telephone: 928-637-2522  
 E-mail address: None  
 Signature: Gordon D. Levin 08/07/07

Check here if this is a change of address.

RECEIVED  
 B.L.M. AZ STATE OFFICE  
 PHOENIX, ARIZONA  
 2007 AUG 10 A 9:44  
 BLM  
 Date  
 Stamp

LINE NO.	AMC NUMBER	CLAIM/SITE NAME	COUNTY RECORDER DATA (If available)	TWP	RNG	SEC
1	71546	Bluebird Placer Claim	Book 27-Page 457	22N	1W	849
2			COCONINO COUNTY			
3						
4						
5						
6						
7						
8						
9						
10						

List additional claims on Form MCF114.

**Bureau of Land Management**  
**Arizona State Office**  
[www.az.blm.gov](http://www.az.blm.gov)

No. of Claims: 1 x \$125 = 125.00  
 Check No: 2795 Init. GD  
 Receipt No.: 1541498  
 For BLM Use Only

Form: MCF112  
 Revised July 2005

**United States Department of the Interior**  
**Bureau of Land Management**  
 BUSINESS & SUPPORT SVCS DIV  
 ONE N CENTRAL AVE SUITE 800  
 PHOENIX, AZ 85004 -4427  
 Phone: (602) 417-9200

Receipt

No:

1541498

<b>Transaction #:</b> 1592837	
<b>Date of Transaction:</b> 08/10/2007	
<b>CUSTOMER:</b>	GORDON LEVIN BOX 312 ASH FORK, AZ 86320

LINE #	QTY	DESCRIPTION	REMARKS	UNIT PRICE	TOTAL
1	1.00	LOCATABLE MINERALS / MINING CLAIMS-NOT NEW-UNADJUD, ONE AUTH NO. ONLY / MINING CLAIM MONEY RECEIVED (455) CASES: AMC71546/\$125.00	MAINT 2008 (1)	- n/a -	125.00
<b>TOTAL:</b>					<b>\$125.00</b>

PAYMENT INFORMATION					
1	AMOUNT:	\$125.00	POSTMARKED:	8/7/07 0:00	
	TYPE:	CHECK	RECEIVED:	08/10/2007	
	CHECK NO:	2795			
	NAME:	LEVIN, GORDON D BOX 312 ASH FORK AZ 86320			

REMARKS

This receipt was generated by the automated BLM Collections and Billing System and is a paper representation of a portion of the official electronic record contained therein.

AMC 71546

**MAINTENANCE FEE PAYMENT**

Claimant Name: Gordon D. Levin + Eldora A. Levin

Address: P.O. Box 312

City: Ash Fork State: AZ Zip: 86320

Telephone: 928-637-2522

E-mail address: None

Signature: Gordon D. Levin 08/07/06

Check here if this is a change of address.

RECEIVED  
 B.L.M. AZ STATE OFFICE  
 2006 AUG 10 A 8:11  
 PHOENIX, ARIZONA

BLM  
 Date  
 Stamp

LINE NO.	AMC NUMBER	CLAIM/SITE NAME	COUNTY RECORDER DATA (If available)	TWP	RNG	SEC
1	71546	Bluebird Places Claim	Book 27-Page 457	22N	1W	8+9
2	ENTERED INTO COMPUTER		COCONINO County			
3	AUG 11 2006	PB				
4						
5						
6						
7						
8						
9						
10						

List additional claims on Form MCF114.

Bureau of Land Management  
Arizona State Office  
www.az.blm.gov

No. of Claims: 1 x \$125 = 125-  
 Check No: 2592 Init. AMC  
 Receipt No.: 1331586  
 For BLM Use Only

Form: MCF112  
Revised July 2005

This form is available from the Arizona Department of Mines and Mineral Resources and may be reproduced.

**United States Department of the Interior**  
**Bureau of Land Management**  
 BUSINESS & SUPPORT SVCS DIV  
 ONE N CENTRAL AVE  
 PHOENIX, AZ 85004 -2203  
 Phone: (602) 417-9200

Receipt

No:

1331586

Transaction #: 1376629		<b>ENTERED INTO COMPUTER</b> AUG 11 2006 <i>FB</i>
Date of Transaction: 08/10/2006		
CUSTOMER:	GORDON LEVIN BOX 312 ASH FORK, AZ 86320	

LINE #	QTY	DESCRIPTION	REMARKS	UNIT PRICE	TOTAL
1	1.00	LOCATABLE MINERALS / MINING CLAIMS-NOT NEW-UNADJUD, ONE AUTH NO. ONLY / MINING CLAIM MONEY RECEIVED (455) CASES: AMC71546/\$125.00	MAINT 2007/1	- n/a -	125.00
<b>TOTAL:</b>					<b>\$125.00</b>

PAYMENT INFORMATION					
1	AMOUNT:	\$125.00	POSTMARKED:	08/07/2006	
	TYPE:	CHECK	RECEIVED:	08/10/2006	
	CHECK NO:	2592			
	NAME:	LEVIN, GORDON D BOX 312 ASH FORK AZ 86320			

REMARKS

This receipt was generated by the automated BLM Collections and Billing System and is a paper representation of a portion of the official electronic record contained therein.

AMC 71546

**MAINTENANCE FEE PAYMENT**

Claimant Name: Gordon D. Levin + Eldora A. Levin

Address: P.O. Box 312

City: Ash Fork State: AZ Zip: 86320

Telephone: 928-637-2522

E-mail address: none

Signature: Gordon D. Levin 08/02/05

Check here if this is a change of address.

RECEIVED  
BUREAU OF  
LAND MANAGEMENT

2005 AUG -3 P 1:46

ARIZONA  
STATE OFFICE  
PHOENIX, ARIZONA

BLM  
Date  
Stamp

LINE NO.	AMC NUMBER	CLAIM/SITE NAME	COUNTY RECORDER DATA (If available)	TWP	RNG	SEC
1	71546	Bluebird Places Claim	Book 27- Page 457	22N	1W	8+9
2			COCONINO COUNTY			
3						
4						
5						
6						
7						
8						
9						
10						

List additional claims on Form MCF114.

Bureau of Land Management  
Arizona State Office  
[www.az.blm.gov](http://www.az.blm.gov)

No. of Claims: \_\_\_\_\_ x \$125 = \_\_\_\_\_

Check No: \_\_\_\_\_ Init. \_\_\_\_\_

Receipt No.: \_\_\_\_\_

For BLM Use Only

Form: MCF112  
Revised July 2005

This form is available from the Arizona Department of Mines and Mineral Resources and may be reproduced.

ENTERED IN COMPUTER  
RE 8/10/05

**United States Department of the Interior  
Bureau of Land Management**

BUSINESS & SUPPORT SVCS DIV  
222 N CENTRAL AVE  
PHOENIX, AZ 85004 -2203  
Phone: (602) 417-9200

Receipt	
No:	1121484

<b>Transaction #:</b> 1160411	
<b>Date of Transaction:</b> 08/03/2005	
CUSTOMER:	GORDON LEVIN BOX 312 ASH FORK, AZ 86320

LINE #	QTY	DESCRIPTION	REMARKS	UNIT PRICE	TOTAL
1	1.00	LOCATABLE MINERALS / MINING CLAIMS-NOT NEW-UNADJUD, ONE AUTH NO. ONLY / MINING CLAIM MONEY RECEIVED (455) <b>CASES:</b> AMC71546/\$125.00	MAINT 2006 - 1	- n/a -	125.00
<b>TOTAL:</b>					<b>\$125.00</b>

PAYMENT INFORMATION				
1	AMOUNT:	\$125.00	POSTMARKED:	08/02/2005
	TYPE:	CHECK	RECEIVED:	08/03/2005
	CHECK NO:	2366		
	NAME:	LEVIN, GORDON D BOX 312 ASH FORK AZ 86320		

REMARKS

This receipt was generated by the automated BLM Collections and Billing System and is a paper representation of a portion of the official electronic record contained therein.

71546

**MAINTENANCE FEE PAYMENT**

BUREAU OF LAND MANAGEMENT  
222 N CENTRAL AVENUE  
PHOENIX, AZ 85004  
602-417-9200  
www.az.blm.gov

Mining Claim Maintenance Fee Payment of \$125 per claim/site is due on or before September 1, 2004, in lieu of assessment work for the upcoming assessment year beginning September 1 of the year noted above.

RECEIVED  
BUREAU OF  
LAND MANAGEMENT  
2004 AUG - 9 A 10:18  
ARIZONA  
STATE OFFICE  
PHOENIX, ARIZONA  
BLM Date Stamp

AMC NUMBER	CLAIM/SITE NAME	COUNTY RECORDER DATA	SEC	TWP	RNG
71546	Bluebird Placer Claim	BOOK 27 - Page 457 COCONINO COUNTY	8+9	22 N	1 W

List additional claims on the reverse side of this form.  
 Check here if this is a change of address.

CLAIMANT NAME: Gordon D. Levin & Eldora A. Levin  
ADDRESS: P.O. Box 312  
CITY: Ash Fork STATE: AZ ZIP: 86320  
PHONE: 928-637-2522  
SIGNATURE: Gordon D. Levin

*A. Levin verify 10/07/04 SC*

No of Claims: <u>1</u>	x \$125 = <u>125</u>
Check No: <u>2146</u>	Init: <u>SC</u>
Receipt No: <u>924766</u>	
FOR BLM USE ONLY	

Claimant or agent must sign to record with the County.

ENTERED INTO COMPUTER  
9/9/04 AB



AMC NUMBER	CLAIM/SITE NAME	COUNTY RECORDER DATA	SEC	TWP	RNG

43 CFR 3833.0-5(e) (August 30, 1994) requires that the names and current addresses of all owners shall be identified on all instruments to be recorded or filed.

Name: \_\_\_\_\_ Address: \_\_\_\_\_

City: \_\_\_\_\_ State: \_\_\_\_\_ Zip: \_\_\_\_\_  *Change of address*

Name: \_\_\_\_\_ Address: \_\_\_\_\_

City: \_\_\_\_\_ State: \_\_\_\_\_ Zip: \_\_\_\_\_  *Change of address*

Name: \_\_\_\_\_ Address: \_\_\_\_\_

City: \_\_\_\_\_ State: \_\_\_\_\_ Zip: \_\_\_\_\_  *Change of address*

Name: \_\_\_\_\_ Address: \_\_\_\_\_

City: \_\_\_\_\_ State: \_\_\_\_\_ Zip: \_\_\_\_\_  *Change of address*

Name: \_\_\_\_\_ Address: \_\_\_\_\_

City: \_\_\_\_\_ State: \_\_\_\_\_ Zip: \_\_\_\_\_  *Change of address*

**PRIVACY ACT STATEMENT** – This information is being collected pursuant to 30 U.S.C. 28, 43 CFR 3833.2, and ARS 27-208 in compliance with the laws of the USDI, Bureau of Land Management, and the State of Arizona. The purpose of this collection is to facilitate processing of claims or applications. This form is covered by Privacy Act Notice #INTERIOR/LLM -32 and is subject to the routine uses stated in that notice. Privacy Act Notice #INTERIOR/LLM-32 is available at the BLM Arizona State Office. This form may be locally reproduced.

**United States Department of the Interior**  
**Bureau of Land Management**  
 BUSINESS & SUPPORT SVCS DIV  
 222 N CENTRAL AVE  
 PHOENIX, AZ 85004 -2203  
 Phone: (602) 417-9200

Receipt

No:

924766

**Transaction #:** 958919**Date of Transaction:** 08/10/2004

**CUSTOMER:** GORDON LEVIN  
 BOX 312  
 ASH FORK, AZ 86320

LINE #	QTY	DESCRIPTION	REMARKS	UNIT PRICE	TOTAL
1	1.00	LOCATABLE MINERALS / MINING CLAIMS-NOT NEW-UNADJUD, ONE AUTH NO. ONLY / MINING CLAIM MONEY RECEIVED (455) CASES: AMC71546/\$125.00	MAINT 2005 (1)	- n/a -	125.00
<b>TOTAL:</b>					<b>\$125.00</b>

## PAYMENT INFORMATION

1	<b>AMOUNT:</b>	\$125.00	<b>POSTMARKED:</b>	08/05/2004
	<b>TYPE:</b>	CHECK	<b>RECEIVED:</b>	08/09/2004
	<b>CHECK NO:</b>	2146		
	<b>NAME:</b>	LEVIN, GORDON D BOX 312 ASH FORK AZ 86320		

## REMARKS

This receipt was generated by the automated BLM Collections and Billing System and is a paper representation of a portion of the official electronic record contained therein.

**MAINTENANCE FEE PAYMENT**

**AMC 71546**

Mining Claim Maintenance Fee Payment of \$100 per claim or site is due on or before September 1, 2003, in lieu of assessment work for the upcoming assessment year beginning September 1 of the year noted above.

BUREAU OF LAND MANAGEMENT  
ARIZONA STATE OFFICE  
222 NORTH CENTRAL AVENUE  
PHOENIX, AZ 85004  
602-417-9200  
www.az.blm.gov

FOR BLM USE ONLY		
NO. OF CLAIMS: <u>1</u>	X \$100 = \$	<u>100</u>
RECEIPT NO.:	CHECK NO.:	<u>1880</u>
INIT: <u>[Signature]</u>		

The claims are situated in COCONINO County, Arizona.

**BLM SERIAL NUMBERS**

**NAMES OF CLAIMS OR SITES**

AMC <u>71546</u> THRU AMC _____	NAME: <u>The Bluebird Placer Claim</u>
COUNTY BOOK/DOCKET <u>27</u>	PAGE OR FEE NO: <u>457</u>
AMC _____ THRU AMC _____	NAME: _____
COUNTY BOOK/DOCKET _____	PAGE OR FEE NO: _____

**IF NOT CONSECUTIVE NUMBERS LIST SEPARATELY BELOW**

BLM SERIAL NUMBERS	NAME OF CLAIMS/SITES	CO/BOOK DOCKET & PAGE OR FEE NUMBER
AMC _____	_____	_____
AMC _____	_____	_____
AMC _____	_____	_____
AMC _____	_____	_____

List additional claims on the reverse side of this form.

CLAIMANT'S NAME: Gordon D. Levin & Eldora A. Levin

ADDRESS: P.O. Box 312 CITY: Ash Fork STATE: AZ ZIP: 86320

PHONE: 928-637-2522

Check here if this is a change of address

**ENTERED IN COMPUTER**  
**RE 8/22/03**

RECEIVED BUREAU OF LAND MANAGEMENT 2003 AUG - 8 A 10: 06 ARIZONA STATE OFFICE PHOENIX, ARIZONA	BLM DATE STAMP
--	----------------

**33**

BLM SERIAL  
NUMBERS

NAME OF CLAIMS/SITES

CO/BOOK DOCKET &  
PAGE OR FEE NUMBER

AMC _____	_____	_____
AMC _____	_____	_____
AMC _____	_____	_____
AMC _____	_____	_____
AMC _____	_____	_____
AMC _____	_____	_____
AMC _____	_____	_____
AMC _____	_____	_____
AMC _____	_____	_____
AMC _____	_____	_____
AMC _____	_____	_____
AMC _____	_____	_____
AMC _____	_____	_____
AMC _____	_____	_____
AMC _____	_____	_____
AMC _____	_____	_____
AMC _____	_____	_____

43 CFR 3833.0-5(e) (August 30, 1994) requires that the names of all of the owners and their current addresses shall be identified on all instruments required to be recorded or filed by the regulation, 43 CFR Subpart 3833.

NAME: \_\_\_\_\_ ADDRESS: \_\_\_\_\_  
 CITY: \_\_\_\_\_ STATE: \_\_\_\_\_ ZIP: \_\_\_\_\_ IS THIS A NEW ADDRESS

NAME: \_\_\_\_\_ ADDRESS: \_\_\_\_\_  
 CITY: \_\_\_\_\_ STATE: \_\_\_\_\_ ZIP: \_\_\_\_\_ IS THIS A NEW ADDRESS

NAME: \_\_\_\_\_ ADDRESS: \_\_\_\_\_  
 CITY: \_\_\_\_\_ STATE: \_\_\_\_\_ ZIP: \_\_\_\_\_ IS THIS A NEW ADDRESS

NAME: \_\_\_\_\_ ADDRESS: \_\_\_\_\_  
 CITY: \_\_\_\_\_ STATE: \_\_\_\_\_ ZIP: \_\_\_\_\_ IS THIS A NEW ADDRESS

Signature: *Gordon D. Levin*  
 To record with the County, one claimant or an agent must sign.

FOR BLM USE ONLY	
DATE ENTERED INTO COMPUTER: <u>8/22/03</u>	VERIFIED: _____
INITIALS: <u>RWE</u>	VERIFIED: _____

# MAINTENANCE FEE PAYMENT CONTINUATION SHEET

COUNTY  
BOOK/DOCKET & PAGE  
OR FEE NUMBER

BLM  
SERIAL NUMBERS

NAME OF CLAIMS/SITES

BLM SERIAL NUMBERS	NAME OF CLAIMS/SITES	COUNTY BOOK/DOCKET & PAGE OR FEE NUMBER
A MC _____	_____	_____
A MC _____	_____	_____
A MC _____	_____	_____
A MC _____	_____	_____
A MC _____	_____	_____
A MC _____	_____	_____
A MC _____	_____	_____
A MC _____	_____	_____
A MC _____	_____	_____
A MC _____	_____	_____
A MC _____	_____	_____
A MC _____	_____	_____
A MC _____	_____	_____
A MC _____	_____	_____
A MC _____	_____	_____
A MC _____	_____	_____
A MC _____	_____	_____
A MC _____	_____	_____
A MC _____	_____	_____
A MC _____	_____	_____
A MC _____	_____	_____
A MC _____	_____	_____
A MC _____	_____	_____
A MC _____	_____	_____
A MC _____	_____	_____
A MC _____	_____	_____
A MC _____	_____	_____
A MC _____	_____	_____
A MC _____	_____	_____
A MC _____	_____	_____
A MC _____	_____	_____
A MC _____	_____	_____
A MC _____	_____	_____
A MC _____	_____	_____
A MC _____	_____	_____
A MC _____	_____	_____
A MC _____	_____	_____
A MC _____	_____	_____
A MC _____	_____	_____
A MC _____	_____	_____
A MC _____	_____	_____

RECEIVED  
BUREAU OF  
LAND MANAGEMENT  
2003 AUG 8 8 A 10: 06  
AZONA  
STATION OFFICE  
PHOENIX, ARIZONA  
TIME STAMP

<b>FOR OFFICIAL USE ONLY</b>			
ENTERED INTO COMPUTER: _____	<u>8/22/03</u>	<u>RWE</u>	_____
	DATE	INITIALS	VERIFIED

**United States Department of the Interior  
Bureau of Land Management**  
BUSINESS & SUPPORT SVCS DIV  
222 N CENTRAL AVE  
PHOENIX, AZ 85004 -2203  
Phone: (602) 417-9200

Receipt

No: 726677

<b>Transaction #:</b> 755995	
<b>Date of Transaction:</b> 08/08/2003	
<b>CUSTOMER:</b>	GORDON LEVIN BOX 312 ASH FORK,AZ 86320

LINE #	QTY	DESCRIPTION	REMARKS	UNIT PRICE	TOTAL
1	1.00	LOCATABLE MINERALS / MINING CLAIMS-NOT NEW-UNADJUD,ONE AUTH NO. ONLY / MINING CLAIM MONEY RECEIVED (455) <b>CASES:</b> AMC71546/\$100.00	MAIN 2004 (1)	- n/a -	100.00
<b>TOTAL:</b>					<b>\$100.00</b>

PAYMENT INFORMATION			
1	<b>AMOUNT:</b>	\$100.00	<b>POSTMARKED:</b> 08/06/2003
	<b>TYPE:</b>	CHECK	<b>RECEIVED:</b> 08/08/2003
	<b>CHECK NO:</b>	1880	
	<b>NAME:</b>	LEVIN, GORDON D BOX 312 ASH FORK AZ 86320	

REMARKS

This receipt was generated by the automated BLM Collections and Billing System and is a paper representation of a portion of the official electronic record contained therein.

Receipt No. 536390

Trans No. 520790

LEAD FILE #'S \_\_\_\_\_

AMC 71546

MC Number	Code	Amount
71546	482	100.00
TOTAL:	482	\$100.00

AMC Number	Code	Amount
TOTAL:		\$

Date of Doc 8/8/02

Date of Rec't 8/8/02

Amount Rec'd 100.00

Amount Earned 100

Date Entered: 8/23/02 TK

Date Verified: 9/17/02 QB

Sent to Accts: " "

Date Earned: \_\_\_\_\_

- 480 POL
- 481 NOI
- 482 MAINT
- 396 TRANS
- 635 AMEND

NOTES:

**MAINTENANCE FEE PAYMENT**

Mining Claim Maintenance Fee Payment of \$100 per claim or site is due on or before September 1, 2002, in lieu of assessment work for the upcoming assessment year beginning September 1 of the year noted above.

BUREAU OF LAND MANAGEMENT  
ARIZONA STATE OFFICE  
222 NORTH CENTRAL AVENUE  
PHOENIX, AZ 85004  
602-417-9200  
www.az.blm.gov

FOR BLM USE ONLY		
NO. OF CLAIMS: <u>1</u>	X \$100 = \$	<u>100</u>
RECEIPT NO.:	CHECK NO.:	<u>1625</u>
INIT: <u>C</u>		

The claims are situated in COCONINO County, Arizona.

**BLM SERIAL NUMBERS**

**NAMES OF CLAIMS OR SITES**

AMC <u>71546</u> THRU AMC _____	NAME: <u>The Bluebird Placer Claim</u>
COUNTY BOOK/DOCKET <u>27</u>	PAGE OR FEE NO: <u>457</u>
AMC _____ THRU AMC _____	NAME: _____
COUNTY BOOK/DOCKET _____	PAGE OR FEE NO: _____

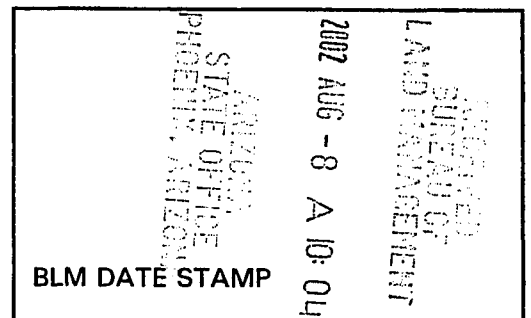
**IF NOT CONSECUTIVE NUMBERS LIST SEPARATELY BELOW**

BLM SERIAL NUMBERS	NAME OF CLAIMS/SITES	CO/BOOK DOCKET & PAGE OR FEE NUMBER
AMC _____	_____	_____
AMC _____	_____	_____
AMC _____	_____	_____
AMC _____	_____	_____

List additional claims on the reverse side of this form.

CLAIMANT'S NAME: Gordon D. Levin & Eldora A. Levin  
 ADDRESS: P.O. Box 312 CITY: Ash Fork STATE: AZ ZIP: 86320  
 PHONE: 928-637-2522

Check here if this is a change of address





BLM SERIAL  
NUMBERS

NAME OF CLAIMS/SITES

CO/BOOK DOCKET &  
PAGE OR FEE NUMBER

AMC _____	_____	_____
AMC _____	_____	_____
AMC _____	_____	_____
AMC _____	_____	_____
AMC _____	_____	_____
AMC _____	_____	_____
AMC _____	_____	_____
AMC _____	_____	_____
AMC _____	_____	_____
AMC _____	_____	_____
AMC _____	_____	_____
AMC _____	_____	_____
AMC _____	_____	_____
AMC _____	_____	_____
AMC _____	_____	_____
AMC _____	_____	_____

43 CFR 3833.0-5(e) (August 30, 1994) requires that the names of all of the owners and their current addresses shall be identified on all instruments required to be recorded or filed by the regulation, 43 CFR Subpart 3833.

NAME: \_\_\_\_\_ ADDRESS: \_\_\_\_\_

CITY: \_\_\_\_\_ STATE: \_\_\_\_\_ ZIP: \_\_\_\_\_ IS THIS A NEW ADDRESS

NAME: \_\_\_\_\_ ADDRESS: \_\_\_\_\_

CITY: \_\_\_\_\_ STATE: \_\_\_\_\_ ZIP: \_\_\_\_\_ IS THIS A NEW ADDRESS

NAME: \_\_\_\_\_ ADDRESS: \_\_\_\_\_

CITY: \_\_\_\_\_ STATE: \_\_\_\_\_ ZIP: \_\_\_\_\_ IS THIS A NEW ADDRESS

NAME: \_\_\_\_\_ ADDRESS: \_\_\_\_\_

CITY: \_\_\_\_\_ STATE: \_\_\_\_\_ ZIP: \_\_\_\_\_ IS THIS A NEW ADDRESS

Signature: *Gordon D. Leim*  
To record with the County, one claimant or an agent must sign.

FOR BLM USE ONLY	
DATE ENTERED INTO COMPUTER: <u>8/03/02</u>	VERIFIED: _____
INITIALS: <u>Th</u>	VERIFIED: _____

**MINING CLAIM, MILL SITE OR TUNNEL SITE  
 MAINTENANCE FEE PAYMENT CONTINUATION SHEET**

BLM SERIAL NUMBERS	NAME OF CLAIMS/SITES	COUNTY BOOK/DOCKET & PAGE OR FEE NUMBER
A MC		
A MC		
A MC		
A MC		
A MC		
A MC		
A MC		
A MC		
A MC		
A MC		
A MC		
A MC		
A MC		
A MC		
A MC		
A MC		
A MC		
A MC		
A MC		
A MC		
A MC		
A MC		
A MC		
A MC		
A MC		
A MC		
A MC		
A MC		
A MC		
A MC		
A MC		
A MC		
A MC		
A MC		

2007 AUG - 8 A 10:04  
 RECEIVED  
 BUREAU OF LAND MANAGEMENT  
 HAZARD STATE OFFICE  
 PHOENIX, ARIZONA

**FOR OFFICIAL USE ONLY**

ENTERED INTO COMPUTER: 8/23/07 TR \_\_\_\_\_  
 DATE INITIALS VERIFIED

TIME STAMP

**United States Department of the Interior**  
**Bureau of Land Management**  
 BUSINESS & SUPPORT SVCS DIV  
 222 N CENTRAL AVE  
 PHOENIX, AZ 85004 -2203  
 Phone: (602) 417-9200

Receipt	
No:	536390

<b>Transaction #:</b> 560790	
<b>Date of Transaction:</b> 08/08/2002	
<b>CUSTOMER:</b>	GORDON LEVIN BOX 312 ASH FORK, AZ 86320

LINE #	QTY	DESCRIPTION	REMARKS	UNIT PRICE	TOTAL
1	1.00	LOCATABLE MINERALS / MINING CLAIMS-NOT NEW-UNADJUD, ONE AUTH NO. ONLY / MINING CLAIM MONEY RECEIVED (455) <b>CASES: AMC71546/\$100.00</b>	MAINT 2003 (1)	- n/a -	100.00
<b>TOTAL:</b>					<b>\$100.00</b>

PAYMENT INFORMATION					
1	<b>AMOUNT:</b>	\$100.00	<b>POSTMARKED:</b>	08/06/2002	
	<b>TYPE:</b>	CHECK	<b>RECEIVED:</b>	08/08/2002	
	<b>CHECK NO:</b>	1625			
	<b>NAME:</b>	LEVIN, GORDON D BOX 312 ASH FORK AZ 86320			

REMARKS

This receipt was generated by the automated BLM Collections and Billing System and is a paper representation of a portion of the official electronic record contained therein.



MAINTENANCE FEE PAYMENT Sept. 01, 2001

\$100.00 MAINTENANCE FEE PAYMENT DUE ON OR BEFORE AUGUST 31, 19\_\_  
 IN LIEU OF ASSESSMENT WORK FOR THE UPCOMING ASSESSMENT  
 YEAR BEGINNING SEPTEMBER 1 OF THE YEAR NOTED ABOVE.

BUREAU OF LAND MANAGEMENT  
 ARIZONA STATE OFFICE  
 222 NORTH CENTRAL AVENUE  
 PHOENIX, AZ 85004-2003

COUNT: 1 \$ 100 INT: C  
 FOR OFFICIAL USE ONLY

THE CLAIMS ARE SITUATED IN COCONINO COUNTY, ARIZONA.

BLM SERIAL NUMBERS \_\_\_\_\_ NAMES OF CLAIMS OR SITES \_\_\_\_\_  
 A MC 71546 THRU A MC \_\_\_\_\_ The Bluebird Placer Claim  
 COUNTY BOOK/DOCKET 27, PAGE(S) OR FEE NO(S) 457  
 A MC \_\_\_\_\_ THRU A MC \_\_\_\_\_  
 COUNTY BOOK/DOCKET \_\_\_\_\_, PAGE(S) OR FEE NO(S) \_\_\_\_\_

(OR) IF NOT CONSECUTIVE NUMBERS LIST SEPARATELY BELOW:

BLM SERIAL NUMBERS	NAME OF CLAIMS/SITES	COUNTY BOOK/DOCKET & PAGE OR FEE NUMBER
A MC _____	_____	_____
A MC _____	_____	_____
A MC _____	_____	_____
A MC _____	_____	_____
A MC _____	_____	_____
A MC _____	_____	_____
A MC _____	_____	_____
A MC _____	_____	_____
A MC _____	_____	_____
A MC _____	_____	_____
A MC _____	_____	_____
A MC _____	_____	_____
A MC _____	_____	_____
A MC _____	_____	_____
A MC _____	_____	_____

CLAIMANT'S NAME: Gordon D. Levin & Eldora A. Levin

ADDRESS: P.O. Box 312 CITY: Ash Fork PHOENIX, ARIZONA 85022

CHECK HERE IF THIS IS A CHANGE OF ADDRESS PHONE: (928) 637-2522 ZIP: 86320

SIGNATURE: Gordon D. Levin  
 TO RECORD WITH THE COUNTY, ONE CLAIMANT OR THE AGENT MUST SIGN

LIST ALL ADDITIONAL OWNERS ON REVERSE SIDE OF THIS FORM

FOR OFFICIAL USE ONLY  
 ENTERED INTO COMPUTER: \_\_\_\_\_ DATE \_\_\_\_\_ INITIALS \_\_\_\_\_ VERIFIED \_\_\_\_\_

RECEIVED  
 BUREAU OF LAND MANAGEMENT  
 STATE OFFICE  
 PHOENIX, ARIZONA  
 2001 MARCH 10 10:50 AM

**United States Department of the Interior  
Bureau of Land Management**  
BUSINESS & SUPPORT SVCS DIV  
222 N CENTRAL AVE  
PHOENIX, AZ 85004 -2203  
Phone: (602) 417-9200

Receipt	
No:	351958

<b>Transaction #:</b> 370181					
<b>Date of Transaction:</b> 08/07/2001					
CUSTOMER:		GORDON LEVIN BOX 312 ASH FORK, AZ 86320			
LINE #	QTY	COMMODITY / SUBJECT / ACTION / PRODUCT	REMARKS	UNIT PRICE	TOTAL
1	1.00	LOCATABLE MINERALS / MINING CLAIMS-NOT NEW-UNADJUD, ONE AUTH NO. ONLY / MINING CLAIM MONEY RECEIVED (455)	MAINT 2002 (1)	- n/a -	\$100.00
<b>TOTAL:</b>					<b>\$100.00</b>

PAYMENT INFORMATION			
1	AMOUNT:	\$100.00	POSTMARKED: 08/03/2001
	TYPE:	CHECK	RECEIVED: 08/07/2001
	CHECK NO:	1352	
	NAME:	LEVIN, GORDON D BOX 312 ASH FORK AZ 86320	

REMARKS
PHONE: SEE DOC

CASE SERIAL NUMBER INFORMATION		
TRNS #	LINE #	CASES
370181	1	AMC71546/\$100.00

This receipt was generated by the automated BLM Collections and Billings System and is a paper representation of a portion of the official electronic record contained therein.

Receipt #: 164124

Lead #: 71546

Amount Received: 100. -

Date: 8/7/00

Transaction #: 177141

AMC #	Code	\$\$\$\$
71546	482	100. -

AMC #	Code	\$\$\$\$

Total: 100.

- 480----POL-----\$5
- 481----NOI-----\$5
- 482----Maint.---\$100
- 396----Trf.-----\$5
- 635----Amd.-----\$5
- 379----Refund

Entered: [Signature] 8-8-00  
Date

Verified: [Signature] 8/19/00  
Date

Sent to Accounts: [Signature] 8/19/00  
Date

Earned by Accounts: \_\_\_\_\_  
Date

RECEIVED  
BUREAU OF  
LAND MANAGEMENT  
AUG 7 11 54 AM '00  
ARIZONA  
STATE OFFICE  
PHOENIX, ARIZONA

### MAINTENANCE FEE PAYMENT

**\$100.00 MAINTENANCE FEE PAYMENT DUE ON OR BEFORE AUGUST 31, 2000  
IN LIEU OF ASSESSMENT WORK FOR THE UPCOMING ASSESSMENT  
YEAR BEGINNING SEPTEMBER 1 OF THE YEAR NOTED ABOVE.**

BUREAU OF LAND MANAGEMENT  
ARIZONA STATE OFFICE  
~~3707 NORTH 7TH STREET~~ 222 N. Central Ave.  
PHOENIX, AZ 85014 (OR)  
P.O. BOX 16563, PHOENIX, AZ 85011

COUNT: 1 \$ 100 INT: C  
FOR OFFICIAL USE ONLY

THE CLAIMS ARE SITUATED IN COCONINO COUNTY,  
ARIZONA.

BLM SERIAL NUMBERS \_\_\_\_\_ NAMES OF CLAIMS OR SITES \_\_\_\_\_  
A MC 71546 THRU A MC \_\_\_\_\_ The Bluebird Placer Claim  
COUNTY BOOK/DOCKET 27, PAGE(S) OR FEE NO(S) 457  
A MC \_\_\_\_\_ THRU A MC \_\_\_\_\_  
COUNTY BOOK/DOCKET \_\_\_\_\_, PAGE(S) OR FEE NO(S) \_\_\_\_\_

(OR) IF NOT CONSECUTIVE NUMBERS LIST SEPARATELY BELOW:

BLM SERIAL NUMBERS	NAME OF CLAIMS/SITES	COUNTY BOOK/DOCKET & PAGE OR FEE NUMBER
A MC _____	_____	_____
A MC _____	_____	_____
A MC _____	_____	_____
A MC _____	_____	_____
A MC _____	_____	_____
A MC _____	_____	_____
A MC _____	_____	_____
A MC _____	_____	_____
A MC _____	_____	_____
A MC _____	_____	_____

CLAIMANT'S NAME: Gordon D. Levin & Eldora A. Levin

ADDRESS: P.O. Box 312 CITY: Ash Fork STATE: AZ

CHECK HERE IF THIS IS A CHANGE OF ADDRESS PHONE: (520) 637-2522 ZIP: 86320

SIGNATURE: Gordon D. Levin  
TO RECORD WITH THE COUNTY, ONE CLAIMANT OR THE AGENT MUST SIGN

TIME STAMP

LIST ALL ADDITIONAL OWNERS ON REVERSE SIDE OF THIS FORM

FOR OFFICIAL USE ONLY  
ENTERED INTO COMPUTER: 8-8-00 SL 8/19/00  
DATE INITIALS VERIFIED



43 CFR 3833.0-5(e) (August 30, 1994) REQUIRES THAT THE NAMES OF ALL OF THE OWNERS AND THEIR CURRENT ADDRESSES SHALL BE IDENTIFIED ON ALL INSTRUMENTS REQUIRED TO BE RECORDED OR FILED BY THE REGULATIONS, 43 CFR SUBPART 3833.

CLAIMANT'S NAME: \_\_\_\_\_

ADDRESS: \_\_\_\_\_ CITY: \_\_\_\_\_ STATE: \_\_\_\_\_

CHECK HERE IF THIS IS CHANGE OF ADDRESS      PHONE: ( \_\_\_\_\_ ) \_\_\_\_\_ ZIP: \_\_\_\_\_

CLAIMANT'S NAME: \_\_\_\_\_

ADDRESS: \_\_\_\_\_ CITY: \_\_\_\_\_ STATE: \_\_\_\_\_

CHECK HERE IF THIS IS CHANGE OF ADDRESS      PHONE: ( \_\_\_\_\_ ) \_\_\_\_\_ ZIP: \_\_\_\_\_

CLAIMANT'S NAME: \_\_\_\_\_

ADDRESS: \_\_\_\_\_ CITY: \_\_\_\_\_ STATE: \_\_\_\_\_

CHECK HERE IF THIS IS CHANGE OF ADDRESS      PHONE: ( \_\_\_\_\_ ) \_\_\_\_\_ ZIP: \_\_\_\_\_

CLAIMANT'S NAME: \_\_\_\_\_

ADDRESS: \_\_\_\_\_ CITY: \_\_\_\_\_ STATE: \_\_\_\_\_

CHECK HERE IF THIS IS CHANGE OF ADDRESS      PHONE: ( \_\_\_\_\_ ) \_\_\_\_\_ ZIP: \_\_\_\_\_

CLAIMANT'S NAME: \_\_\_\_\_

ADDRESS: \_\_\_\_\_ CITY: \_\_\_\_\_ STATE: \_\_\_\_\_

CHECK HERE IF THIS IS CHANGE OF ADDRESS      PHONE: ( \_\_\_\_\_ ) \_\_\_\_\_ ZIP: \_\_\_\_\_

CLAIMANT'S NAME: \_\_\_\_\_

ADDRESS: \_\_\_\_\_ CITY: \_\_\_\_\_ STATE: \_\_\_\_\_

CHECK HERE IF THIS IS CHANGE OF ADDRESS      PHONE: ( \_\_\_\_\_ ) \_\_\_\_\_ ZIP: \_\_\_\_\_

CLAIMANT'S NAME: \_\_\_\_\_

ADDRESS: \_\_\_\_\_ CITY: \_\_\_\_\_ STATE: \_\_\_\_\_

CHECK HERE IF THIS IS CHANGE OF ADDRESS      PHONE: ( \_\_\_\_\_ ) \_\_\_\_\_ ZIP: \_\_\_\_\_

**United States Department of the Interior  
Bureau of Land Management**  
BUSINESS & SUPPORT SVCS DIV  
222 N CENTRAL AVE  
PHOENIX, AZ 85004 -2203  
Phone: (602) 417-9200

Receipt	
No:	164124

<b>Transaction #:</b> 177141					
<b>Date of Transaction:</b> 08/07/2000					
<b>CUSTOMER:</b>		GORDON LEVIN BOX 312 ASH FORK, AZ 86320			
LINE #	QTY	COMMODITY / SUBJECT / ACTION / PRODUCT	REMARKS	UNIT PRICE	TOTAL
1	1	LOCATABLE MINERALS / MINING CLAIMS-ACCOUNTS/UNADJUDICATED / MINING CLAIM MONEY RECEIVED (455)	MAINT 2001 (1)	- n/a -	\$100.00
<b>TOTAL:</b>					<b>\$100.00</b>

PAYMENT INFORMATION			
1	<b>AMOUNT:</b>	\$100.00	<b>POSTMARKED:</b> 08/04/2000
	<b>TYPE:</b>	CHECK	<b>RECEIVED:</b> 08/07/2000
	<b>CHECK NO:</b>	1058	
	<b>NAME:</b>	LEVIN, GORDON D BOX 312 ASH FORK AZ 86320	

REMARKS

CASE SERIAL NUMBER INFORMATION		
TRNS #	LINE #	CASES
177141	1	AMC71546

This receipt was generated by the automated BLM Collections and Billings System and is a paper representation of a portion of the official electronic record contained therein.

AMC 71540

### MAINTENANCE FEE PAYMENT

**\$100.00 MAINTENANCE FEE PAYMENT DUE ON OR BEFORE AUGUST 31, 1999  
IN LIEU OF ASSESSMENT WORK FOR THE UPCOMING ASSESSMENT  
YEAR BEGINNING SEPTEMBER 1 OF THE YEAR NOTED ABOVE.**

BUREAU OF LAND MANAGEMENT  
ARIZONA STATE OFFICE  
3707 NORTH 7TH STREET  
PHOENIX, AZ 85014 (OR)  
P.O. BOX 16563, PHOENIX, AZ 85011

COUNT: <u>1</u> \$ <u>100.00</u> INT: <u>50M</u>
FOR OFFICIAL USE ONLY

THE CLAIMS ARE SITUATED IN COCONINO COUNTY, ARIZONA.

BLM SERIAL NUMBERS \_\_\_\_\_ NAMES OF CLAIMS OR SITES \_\_\_\_\_  
 A MC 71546 THRU A MC \_\_\_\_\_ The Bluebird Placer Claim  
 COUNTY BOOK/DOCKET 27 ; PAGE(S) OR FEE NO(S) 457  
 A MC \_\_\_\_\_ THRU A MC \_\_\_\_\_  
 COUNTY BOOK/DOCKET \_\_\_\_\_ ; PAGE(S) OR FEE NO(S) \_\_\_\_\_

(OR) IF NOT CONSECUTIVE NUMBERS LIST SEPARATELY BELOW:

BLM SERIAL NUMBERS	NAME OF CLAIMS/SITES	COUNTY BOOK/DOCKET & PAGE OR FEE NUMBER
A MC _____	_____	_____
A MC _____	_____	_____
A MC _____	_____	_____
A MC _____	_____	_____
A MC _____	_____	_____
A MC _____	_____	_____
A MC _____	_____	_____
A MC _____	_____	_____
A MC _____	_____	_____
A MC _____	_____	_____

CLAIMANT'S NAME: Gordon D. Levin & Eldora A. Levin  
ADDRESS: P.O. Box 312 CITY: Ash Fork STATE: AZ

CHECK HERE IF THIS IS A CHANGE OF ADDRESS PHONE: (520) 637-2522 ZIP: 86320

SIGNATURE: Gordon D. Levin  
TO RECORD WITH THE COUNTY, ONE CLAIMANT OR THE AGENT MUST SIGN

TIME STAMP

LIST ALL ADDITIONAL OWNERS ON REVERSE SIDE OF THIS FORM

FOR OFFICIAL USE ONLY
ENTERED INTO COMPUTER: <u>8/16/99</u> <u>JK</u> <u>AUG 17 1999</u>
DATE INITIALS VERIFIED

43 CFR 3833.0-5(e) (August 30, 1994) REQUIRES THAT THE NAMES OF ALL OF THE OWNERS AND THEIR CURRENT ADDRESSES SHALL BE IDENTIFIED ON ALL INSTRUMENTS REQUIRED TO BE RECORDED OR FILED BY THE REGULATIONS, 43 CFR SUBPART 3833.

CLAIMANT'S NAME: \_\_\_\_\_

ADDRESS: \_\_\_\_\_ CITY: \_\_\_\_\_ STATE: \_\_\_\_\_

CHECK HERE IF THIS IS CHANGE OF ADDRESS PHONE: ( ) \_\_\_\_\_ ZIP: \_\_\_\_\_

CLAIMANT'S NAME: \_\_\_\_\_

ADDRESS: \_\_\_\_\_ CITY: \_\_\_\_\_ STATE: \_\_\_\_\_

CHECK HERE IF THIS IS CHANGE OF ADDRESS PHONE: ( ) \_\_\_\_\_ ZIP: \_\_\_\_\_

CLAIMANT'S NAME: \_\_\_\_\_

ADDRESS: \_\_\_\_\_ CITY: \_\_\_\_\_ STATE: \_\_\_\_\_

CHECK HERE IF THIS IS CHANGE OF ADDRESS PHONE: ( ) \_\_\_\_\_ ZIP: \_\_\_\_\_

CLAIMANT'S NAME: \_\_\_\_\_

ADDRESS: \_\_\_\_\_ CITY: \_\_\_\_\_ STATE: \_\_\_\_\_

CHECK HERE IF THIS IS CHANGE OF ADDRESS PHONE: ( ) \_\_\_\_\_ ZIP: \_\_\_\_\_

CLAIMANT'S NAME: \_\_\_\_\_

ADDRESS: \_\_\_\_\_ CITY: \_\_\_\_\_ STATE: \_\_\_\_\_

CHECK HERE IF THIS IS CHANGE OF ADDRESS PHONE: ( ) \_\_\_\_\_ ZIP: \_\_\_\_\_

CLAIMANT'S NAME: \_\_\_\_\_

ADDRESS: \_\_\_\_\_ CITY: \_\_\_\_\_ STATE: \_\_\_\_\_

CHECK HERE IF THIS IS CHANGE OF ADDRESS PHONE: ( ) \_\_\_\_\_ ZIP: \_\_\_\_\_

CLAIMANT'S NAME: \_\_\_\_\_

ADDRESS: \_\_\_\_\_ CITY: \_\_\_\_\_ STATE: \_\_\_\_\_

CHECK HERE IF THIS IS CHANGE OF ADDRESS PHONE: ( ) \_\_\_\_\_ ZIP: \_\_\_\_\_

RECEIVED  
BUREAU OF  
LAND MANAGEMENT  
AUG 1 11 29 AM '99  
ARIZONA  
STATE OFFICE  
PHOENIX, ARIZONA

Gordon D. Levin  
P.O. Box 312  
Ash Fork, AZ 86320

CERTIFIED

P 191 371 296

MAIL



RECEIVED  
BUREAU OF  
LAND MANAGEMENT

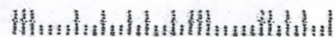
RETURN RECEIPT  
REQUESTED

AUG 11 11 27 AM '99

ARIZONA  
STATE OF  
PHOENIX, AZ

Bureau of Land Management  
222 N. Central Ave.  
Phoenix, AZ 85004-2203

85004+2203



UNITED STATES  
DEPARTMENT OF THE INTERIOR  
BUREAU OF LAND MANAGEMENT

RECEIPT AND ACCOUNTING ADVICE

SM/AZ NO. 2480695  
08/11/99

CLAIM MAINTENANCE FEE 2000 (1)

2 12 13

100.00

Subject:

Applicant:

GORDON D. LEVIN  
BOX 312  
ASH FORK, AZ 86320

SAME - CK #0722  
520-637-2522

Remitter:

Assignor:

LEASE MANAGEMENT DATA										<input type="checkbox"/> NEW	<input type="checkbox"/> UPDATE	<input type="checkbox"/> PAYMENT
ORIGINAL SERIAL NO.		ASG.	TYPE	ST.	CTY.	FUND SYMBOL			ACRES/UNITS	RATE		
AMC 71546												
AMOUNT	ANV. DATE	EXP. DATE	BILL CYC.	S/C	DISTRICT	NEXT BILL	MISC. DATA	U of M	ACTUAL UNITS			
ASSIGNMENT SERIAL NO.		ASG.	TYPE	ST.	CTY.	FUND SYMBOL			ACRES/UNITS	RATE		
AMOUNT	ANV. DATE	EXP. DATE	BILL CYC.	S/C	DISTRICT	NEXT BILL	MISC. DATA	U of M	ACTUAL UNITS			
APPLY REMITTANCE					Remarks:							
ACTION	FUND SYMBOL	CTY.	AMOUNT									
FILING FEE												
RENTAL												
UNEARNED												
REFUND												
TOTAL												
AMOUNT DUE												
<input type="checkbox"/> Lease in Escrow? <input type="checkbox"/> KGS? <input type="checkbox"/> Auto Escalates? <input type="checkbox"/> Auto Renew?					Of Interest? Operating Rights? Operator Bond Filed?							
					<b>FOR MMS USE ONLY</b>							
					BILLEE NUMBER		FOREST REFUGE					
					OCS SECTION CODE							

BY:

DATE:

71546

### MAINTENANCE FEE PAYMENT

**\$100.00 MAINTENANCE FEE PAYMENT DUE ON OR BEFORE AUGUST 31, 1998  
IN LIEU OF ASSESSMENT WORK FOR THE UPCOMING ASSESSMENT  
YEAR BEGINNING SEPTEMBER 1 OF THE YEAR NOTED ABOVE.**

BUREAU OF LAND MANAGEMENT  
ARIZONA STATE OFFICE  
3707 NORTH 7TH STREET  
PHOENIX, AZ 85014 (OR)  
P.O. BOX 16563, PHOENIX, AZ 85011

COUNT: <u>1</u> \$ <u>100.00</u> INT: <u>JMC</u>
FOR OFFICIAL USE ONLY

THE CLAIMS ARE SITUATED IN COCONINO COUNTY, ARIZONA.

BLM SERIAL NUMBERS

NAMES OF CLAIMS OR SITES

A MC 71546 THRU A MC \_\_\_\_\_ The Bluebird Placer Claim  
COUNTY BOOK/DOCKET 27, PAGE(S) OR FEE NO(S) 457

A MC \_\_\_\_\_ THRU A MC \_\_\_\_\_  
COUNTY BOOK/DOCKET \_\_\_\_\_, PAGE(S) OR FEE NO(S) \_\_\_\_\_

(OR) IF NOT CONSECUTIVE NUMBERS LIST SEPARATELY BELOW:

BLM SERIAL NUMBERS	NAME OF CLAIMS/SITES	COUNTY BOOK/DOCKET & PAGE OR FEE NUMBER
A MC _____	_____	_____
A MC _____	_____	_____
A MC _____	_____	_____
A MC _____	_____	_____
A MC _____	_____	_____
A MC _____	_____	_____
A MC _____	_____	_____
A MC _____	_____	_____
A MC _____	_____	_____
A MC _____	_____	_____

CLAIMANT'S NAME: Gordon D. Levin & Eldora A. Levin

ADDRESS: P.O. Box 312 CITY: Ash Fork STATE: AZ

CHECK HERE IF THIS IS A CHANGE OF ADDRESS PHONE: (520) 637-2522 ZIP: 86320

SIGNATURE: Gordon D. Levin  
TO RECORD WITH THE COUNTY, ONE CLAIMANT OR THE AGENT MUST SIGN

LIST ALL ADDITIONAL OWNERS ON REVERSE SIDE OF THIS FORM

FOR OFFICIAL USE ONLY		
ENTERED INTO COMPUTER: <u>8/13/98</u>	<u>L</u>	<u>JB</u>
DATE	INITIALS	VERIFIED

TIME STAMP

Aug 12 9 39 AM '98

RECEIVED  
BUREAU OF  
LAND MANAGEMENT

ARIZONA  
STATE OFFICE  
PHOENIX, ARIZONA

UNITED STATES  
DEPARTMENT OF THE INTERIOR  
BUREAU OF LAND MANAGEMENT

RECEIPT AND ACCOUNTING ADVICE

NO. **2389308** 04

TC/AZ 08/12/98

Subject: **CLAIM MAINTENANCE FEE 1999** 2 19 13 100.00

Applicant:  
**GORDON D LEVIN**  
**BOX 312**  
**ASH FORK AZ 86320-0312**

CK 0391  
520 637-2522

Remitter:

Assignor:

LEASE MANAGEMENT DATA  NEW  UPDATE  PAYMENT

ORIGINAL SERIAL NO.	ASG.	TYPE	ST.	CTY.	FUND SYMBOL	ACRES/UNITS	RATE
AMC 71546							

AMOUNT	ANV. DATE	EXP. DATE	BILL CYC.	S/C	DISTRICT	NEXT BILL	MISC. DATA	U of M	ACTUAL UNITS

ASSIGNMENT SERIAL NO.	ASG.	TYPE	ST.	CTY.	FUND SYMBOL	ACRES/UNITS	RATE

AMOUNT	ANV. DATE	EXP. DATE	BILL CYC.	S/C	DISTRICT	NEXT BILL	MISC. DATA	U of M	ACTUAL UNITS

APPLY REMITTANCE

ACTION	FUND SYMBOL	CTY.	AMOUNT
FILING FEE			
RENTAL			
UNEARNED			
REFUND			
TOTAL			
AMOUNT DUE			

Remarks:

BY: \_\_\_\_\_ DATE: \_\_\_\_\_

Lease in Escrow?  
 KGS? Of Interest?  
 Auto Escalates? Operating Rights?  
 Auto Renew? Operator  
 Bond Filed?

**FOR MMS USE ONLY**

BILLEE	FOREST REFUGE
NUMBER	
OCS SECTION	
CODE	



UNITED STATES  
DEPARTMENT OF THE INTERIOR  
BUREAU OF LAND MANAGEMENT

RECEIPT AND ACCOUNTING ADVICE

NO. 2389308 04

TC/AZ

08/12/98

Subject: CLAIM MAINTENANCE FEE 1999

2 19 13

100.00

Applicant:

GORDON D LEVIN  
BOX 312  
ASH FORK AZ 86320-0312

CK 0391  
520 637-2522

Remitter:

Assignor:

LEASE MANAGEMENT DATA									
<input type="checkbox"/> NEW <input type="checkbox"/> UPDATE <input type="checkbox"/> PAYMENT									
ORIGINAL SERIAL NO.	ASG.	TYPE	ST.	CTY.	FUND SYMBOL			ACRES/UNITS	RATE
AMC 71546									

AMOUNT	ANV. DATE	EXP. DATE	BILL CYC.	S/C	DISTRICT	NEXT BILL	MISC. DATA	U of M	ACTUAL UNITS

ASSIGNMENT SERIAL NO.	ASG.	TYPE	ST.	CTY.	FUND SYMBOL			ACRES/UNITS	RATE

AMOUNT	ANV. DATE	EXP. DATE	BILL CYC.	S/C	DISTRICT	NEXT BILL	MISC. DATA	U of M	ACTUAL UNITS

APPLY REMITTANCE				Remarks:
ACTION	FUND SYMBOL	CTY.	AMOUNT	
FILING FEE				
RENTAL				
UNEARNED				
REFUND				
TOTAL				
AMOUNT DUE				
BY: _____				
DATE: _____				

<input type="checkbox"/> Lease in Escrow?	<input type="checkbox"/> KGS?	<input type="checkbox"/> Auto Escalates?	<input type="checkbox"/> Auto Renew?	<input type="checkbox"/> Of Interest?	<input type="checkbox"/> Operating Rights?	<input type="checkbox"/> Operator	<input type="checkbox"/> Bond Filed?
FOR MMS USE ONLY							
BILLEE				FOREST REFUGE			
NUMBER							
OCS SECTION							
CODE							

## MAINTENANCE FEE PAYMENT

**\$100.00 MAINTENANCE FEE PAYMENT DUE ON OR BEFORE AUGUST 31, 1997  
IN LIEU OF ASSESSMENT WORK FOR THE UPCOMING ASSESSMENT  
YEAR BEGINNING SEPTEMBER 1 OF THE YEAR NOTED ABOVE.**

BUREAU OF LAND MANAGEMENT  
ARIZONA STATE OFFICE  
3707 NORTH 7TH STREET  
PHOENIX, AZ 85014 (OR)  
P.O. BOX 16563, PHOENIX, AZ 85011

71546  
ERS

COUNT: 1 \$ 100.00 INT: JMS  
FOR OFFICIAL USE ONLY

THE CLAIMS ARE SITUATED IN COCONINO COUNTY, ARIZONA.

BLM SERIAL NUMBERS	NAMES OF CLAIMS OR SITES
A MC <u>71546</u> THRU A MC _____	<u>The Bluebird Placer Claim</u>
COUNTY BOOK/DOCKET <u>27</u> , PAGE(S) OR FEE NO(S) <u>457</u>	
A MC _____ THRU A MC _____	
COUNTY BOOK/DOCKET _____, PAGE(S) OR FEE NO(S) _____	

(OR) IF NOT CONSECUTIVE NUMBERS LIST SEPARATELY BELOW:

BLM SERIAL NUMBERS	NAME OF CLAIMS/SITES	COUNTY BOOK/DOCKET & PAGE OR FEE NUMBER
A MC _____	_____	_____
A MC _____	_____	_____
A MC _____	_____	_____
A MC _____	_____	_____
A MC _____	_____	_____
A MC _____	_____	_____
A MC _____	_____	_____
A MC _____	_____	_____
A MC _____	_____	_____
A MC _____	_____	_____
A MC _____	_____	_____

CLAIMANT'S NAME: Gordon D. Levin & Eldora A. Levin

ADDRESS: P.O. Box 312 CITY: Ash Fork STATE: AZ

CHECK HERE IF THIS IS A CHANGE OF ADDRESS PHONE: (520) 637-2522 ZIP: 86320

SIGNATURE: Gordon D. Levin  
TO RECORD WITH THE COUNTY, ONE CLAIMANT OR THE AGENT MUST SIGN

LIST ALL ADDITIONAL OWNERS ON REVERSE SIDE OF THIS FORM

**FOR OFFICIAL USE ONLY**

ENTERED INTO COMPUTER: 8-19-97 SR my  
DATE INITIALS VERIFIED

TIME STAMP

RECEIVED  
BUREAU OF  
LAND MANAGEMENT

Aug 6 10 03 AM '97

ARIZONA  
STATE OFFICE  
PHOENIX, ARIZONA

**43 CFR 3833.0-5(e) (August 30, 1994) REQUIRES THAT THE NAMES OF ALL OF THE OWNERS AND THEIR CURRENT ADDRESSES SHALL BE IDENTIFIED ON ALL INSTRUMENTS REQUIRED TO BE RECORDED OR FILED BY THE REGULATIONS, 43 CFR SUBPART 3833.**

CLAIMANT'S NAME: \_\_\_\_\_

ADDRESS: \_\_\_\_\_ CITY: \_\_\_\_\_ STATE: \_\_\_\_\_

CHECK HERE IF THIS IS CHANGE OF ADDRESS      PHONE: (    ) \_\_\_\_\_ ZIP: \_\_\_\_\_

CLAIMANT'S NAME: \_\_\_\_\_

ADDRESS: \_\_\_\_\_ CITY: \_\_\_\_\_ STATE: \_\_\_\_\_

CHECK HERE IF THIS IS CHANGE OF ADDRESS      PHONE: (    ) \_\_\_\_\_ ZIP: \_\_\_\_\_

CLAIMANT'S NAME: \_\_\_\_\_

ADDRESS: \_\_\_\_\_ CITY: \_\_\_\_\_ STATE: \_\_\_\_\_

CHECK HERE IF THIS IS CHANGE OF ADDRESS      PHONE: (    ) \_\_\_\_\_ ZIP: \_\_\_\_\_

CLAIMANT'S NAME: \_\_\_\_\_

ADDRESS: \_\_\_\_\_ CITY: \_\_\_\_\_ STATE: \_\_\_\_\_

CHECK HERE IF THIS IS CHANGE OF ADDRESS      PHONE: (    ) \_\_\_\_\_ ZIP: \_\_\_\_\_

CLAIMANT'S NAME: \_\_\_\_\_

ADDRESS: \_\_\_\_\_ CITY: \_\_\_\_\_ STATE: \_\_\_\_\_

CHECK HERE IF THIS IS CHANGE OF ADDRESS      PHONE: (    ) \_\_\_\_\_ ZIP: \_\_\_\_\_

CLAIMANT'S NAME: \_\_\_\_\_

ADDRESS: \_\_\_\_\_ CITY: \_\_\_\_\_ STATE: \_\_\_\_\_

CHECK HERE IF THIS IS CHANGE OF ADDRESS      PHONE: (    ) \_\_\_\_\_ ZIP: \_\_\_\_\_

CLAIMANT'S NAME: \_\_\_\_\_

ADDRESS: \_\_\_\_\_ CITY: \_\_\_\_\_ STATE: \_\_\_\_\_

CHECK HERE IF THIS IS CHANGE OF ADDRESS      PHONE: (    ) \_\_\_\_\_ ZIP: \_\_\_\_\_

UNITED STATES  
DEPARTMENT OF THE INTERIOR  
BUREAU OF LAND MANAGEMENT

RECEIPT AND ACCOUNTING ADVICE

TC/AZ NO. 2315186

CLAIM MAINTENANCE FEE 1998 - 1

2 10 13

100.00

Subject:

Applicant: GORDON & ELDORA LEVIN  
BOX 312  
ASH FORK AZ 86320

CK 111  
520-637-2522

Remitter:

Assignor:

LEASE MANAGEMENT DATA  NEW  UPDATE  PAYMENT

ORIGINAL SERIAL NO.	ASG.	TYPE	ST.	CTY.	FUND SYMBOL	ACRES/UNITS	RATE
AMC 71546							

AMOUNT	ANV. DATE	EXP. DATE	BILL CYC.	S/C	DISTRICT	NEXT BILL	MISC. DATA	U of M	ACTUAL UNITS

ASSIGNMENT SERIAL NO.	ASG.	TYPE	ST.	CTY.	FUND SYMBOL	ACRES/UNITS	RATE

AMOUNT	ANV. DATE	EXP. DATE	BILL CYC.	S/C	DISTRICT	NEXT BILL	MISC. DATA	U of M	ACTUAL UNITS

APPLY REMITTANCE

ACTION	FUND SYMBOL	CTY.	AMOUNT
FILING FEE			
RENTAL			
UNEARNED			
REFUND			
TOTAL			
AMOUNT DUE			

Remarks:

BY:

DATE:

Lease in Escrow?

KGS? Of Interest?

Auto Escalates? Operating Rights?

Auto Renew? Operator

Bond Filed?

FOR MMS USE ONLY

BILLEE	FOREST REFUGE
NUMBER	
OCS SECTION	
CODE	

## MAINTENANCE FEE PAYMENT

**\$100.00 MAINTENANCE FEE PAYMENT DUE ON OR BEFORE AUGUST 31, 1996  
IN LIEU OF ASSESSMENT WORK FOR THE UPCOMING ASSESSMENT  
YEAR BEGINNING SEPTEMBER 1 OF THE YEAR NOTED ABOVE.**

BUREAU OF LAND MANAGEMENT  
ARIZONA STATE OFFICE  
3707 NORTH 7TH STREET  
PHOENIX, AZ 85014 (OR)  
P.O. BOX 16563, PHOENIX, AZ 85011

71546

---

COUNT: 1 \$ 100.00 INT: JMS

**FOR OFFICIAL USE ONLY**

THE CLAIMS ARE SITUATED IN COCONINO COUNTY,  
ARIZONA.

BLM SERIAL NUMBERS	NAMES OF CLAIMS OR SITES
A MC <u>71546</u> THRU A MC _____	<u>The Bluebird Placer Claim</u>
COUNTY BOOK/DOCKET <u>27</u> , PAGE(S) OR FEE NO(S) <u>457</u>	
A MC _____ THRU A MC _____	
COUNTY BOOK/DOCKET _____, PAGE(S) OR FEE NO(S) _____	

(OR) IF NOT CONSECUTIVE NUMBERS LIST SEPARATELY BELOW:

BLM SERIAL NUMBERS	NAME OF CLAIMS/SITES	COUNTY BOOK/DOCKET & PAGE OR FEE NUMBER
A MC _____	_____	_____
A MC _____	_____	_____
A MC _____	_____	_____
A MC _____	_____	_____
A MC _____	_____	_____
A MC _____	_____	_____
A MC _____	_____	_____
A MC _____	_____	_____
A MC _____	_____	_____
A MC _____	_____	_____

RECEIVED  
BUREAU OF  
LAND MANAGEMENT  
ARIZONA  
STATE OFFICE  
PHOENIX, ARIZONA  
AUG 2 10 22 AM '96

CLAIMANT'S NAME: Gordon D. Levin & Eldora A. Levin

ADDRESS: P.O. Box 312 CITY: Ash Fork STATE: AZ

CHECK HERE IF THIS IS A CHANGE OF ADDRESS PHONE: (520) 637-2522 ZIP: 86320

SIGNATURE: Gordon D. Levin  
TO RECORD WITH THE COUNTY, ONE CLAIMANT OR THE AGENT MUST SIGN

LIST ALL ADDITIONAL OWNERS ON REVERSE SIDE OF THIS FORM

**FOR OFFICIAL USE ONLY**

ENTERED INTO COMPUTER: AUG 27 1996 JMS ERS

DATE INITIALS VERIFIED

TIME STAMP

43 CFR 3833.0-5(e) (August 30, 1994) REQUIRES THAT THE NAMES OF ALL OF THE OWNERS AND THEIR CURRENT ADDRESSES SHALL BE IDENTIFIED ON ALL INSTRUMENTS REQUIRED TO BE RECORDED OR FILED BY THE REGULATIONS, 43 CFR SUBPART 3833.

CLAIMANT'S NAME: \_\_\_\_\_

ADDRESS: \_\_\_\_\_ CITY: \_\_\_\_\_ STATE: \_\_\_\_\_

CHECK HERE IF THIS IS CHANGE OF ADDRESS      PHONE: (    ) \_\_\_\_\_ ZIP: \_\_\_\_\_

CLAIMANT'S NAME: \_\_\_\_\_

ADDRESS: \_\_\_\_\_ CITY: \_\_\_\_\_ STATE: \_\_\_\_\_

CHECK HERE IF THIS IS CHANGE OF ADDRESS      PHONE: (    ) \_\_\_\_\_ ZIP: \_\_\_\_\_

CLAIMANT'S NAME: \_\_\_\_\_

ADDRESS: \_\_\_\_\_ CITY: \_\_\_\_\_ STATE: \_\_\_\_\_

CHECK HERE IF THIS IS CHANGE OF ADDRESS      PHONE: (    ) \_\_\_\_\_ ZIP: \_\_\_\_\_

CLAIMANT'S NAME: \_\_\_\_\_

ADDRESS: \_\_\_\_\_ CITY: \_\_\_\_\_ STATE: \_\_\_\_\_

CHECK HERE IF THIS IS CHANGE OF ADDRESS      PHONE: (    ) \_\_\_\_\_ ZIP: \_\_\_\_\_

CLAIMANT'S NAME: \_\_\_\_\_

ADDRESS: \_\_\_\_\_ CITY: \_\_\_\_\_ STATE: \_\_\_\_\_

CHECK HERE IF THIS IS CHANGE OF ADDRESS      PHONE: (    ) \_\_\_\_\_ ZIP: \_\_\_\_\_

CLAIMANT'S NAME: \_\_\_\_\_

ADDRESS: \_\_\_\_\_ CITY: \_\_\_\_\_ STATE: \_\_\_\_\_

CHECK HERE IF THIS IS CHANGE OF ADDRESS      PHONE: (    ) \_\_\_\_\_ ZIP: \_\_\_\_\_

CLAIMANT'S NAME: \_\_\_\_\_

ADDRESS: \_\_\_\_\_ CITY: \_\_\_\_\_ STATE: \_\_\_\_\_

CHECK HERE IF THIS IS CHANGE OF ADDRESS      PHONE: (    ) \_\_\_\_\_ ZIP: \_\_\_\_\_

Aug 1, 19

Bureau of Land Management  
Phoenix, AZ.

Gentlemen,

Would you please send me a copy  
of the enclosed Maintenance Fee  
Payment Form, showing that you have  
received it.

Thank you.

*Gordon D. Levin*

Gordon D. Levin

P.O. Box 312

Ash Fork, AZ 86320

Re: Bluebird Placer Mining Claim  
AMC 71546

RECEIVED  
BUREAU OF  
LAND MANAGEMENT

AUG 2 10 22 AM '96

ARIZONA  
STATE OFFICE  
PHOENIX, ARIZONA

UNITED STATES  
DEPARTMENT OF THE INTERIOR  
BUREAU OF LAND MANAGEMENT

RECEIPT AND ACCOUNTING ADVICE

NO. **2228731** 04

TC/AZ 08/02/96

Subject: CLAIM MAINTENANCE FEE 1997 (1)

2 9 13 100.00

Applicant:  
GORDON/ELDORA LEVIN  
BOX 312  
ASH FORK, AZ 86320

Remitter: SAME AS CK. #6394

Assignor:

LEASE MANAGEMENT DATA										<input type="checkbox"/> NEW		<input type="checkbox"/> UPDATE		<input type="checkbox"/> PAYMENT	
ORIGINAL SERIAL NO.		ASG.	TYPE	ST.	CTY.	FUND SYMBOL			ACRES/UNITS	RATE					
AMC 71546															
AMOUNT	ANV. DATE	EXP. DATE	BILL CYC.	S/C	DISTRICT	NEXT BILL	MISC. DATA	U of M	ACTUAL UNITS						
ASSIGNMENT SERIAL NO.		ASG.	TYPE	ST.	CTY.	FUND SYMBOL			ACRES/UNITS	RATE					
AMOUNT	ANV. DATE	EXP. DATE	BILL CYC.	S/C	DISTRICT	NEXT BILL	MISC. DATA	U of M	ACTUAL UNITS						
APPLY REMITTANCE					Remarks:										
ACTION	FUND SYMBOL	CTY.	AMOUNT												
FILING FEE															
RENTAL															
UNEARNED															
REFUND															
TOTAL															
AMOUNT DUE															
<input type="checkbox"/> Lease in Escrow? <input type="checkbox"/> KGS? <input type="checkbox"/> Auto Escalates? <input type="checkbox"/> Auto Renew?					OF Interest? Operating Rights? Operator Bond Filed?										
					<b>FOR MMS USE ONLY</b>										
					BILLEE NUMBER			FOREST REFUGE							
					OCS SECTION CODE										

BY:

DATE:



UNITED STATES  
DEPARTMENT OF THE INTERIOR  
BUREAU OF LAND MANAGEMENT

RECEIPT AND ACCOUNTING ADVICE

NO. **2228731** 04

TC/AZ 08/02/96

Subject: CLAIM MAINTENANCE FEE 1997 (1)

2 9 13 100.00

Applicant:  
  
GORDON/ELDORA LEVIN  
BOX 312  
ASH FORK, AZ 86320

Remitter: SAME AS CK. #6394

Assignor:

LEASE MANAGEMENT DATA									
<input type="checkbox"/> NEW <input type="checkbox"/> UPDATE <input type="checkbox"/> PAYMENT									
ORIGINAL SERIAL NO.	ASG.	TYPE	ST.	CTY.	FUND SYMBOL			ACRES/UNITS	RATE
AMC 71546									
AMOUNT	ANV. DATE	EXP. DATE	BILL CYC.	S/C	DISTRICT	NEXT BILL	MISC. DATA	U of M	ACTUAL UNITS
ASSIGNMENT SERIAL NO.	ASG.	TYPE	ST.	CTY.	FUND SYMBOL			ACRES/UNITS	RATE
AMOUNT	ANV. DATE	EXP. DATE	BILL CYC.	S/C	DISTRICT	NEXT BILL	MISC. DATA	U of M	ACTUAL UNITS

APPLY REMITTANCE			
ACTION	FUND SYMBOL	CTY.	AMOUNT
FILING FEE			
RENTAL			
UNEARNED			
REFUND			
TOTAL			
AMOUNT DUE			

Remarks:

*Amc 71546*

BY:

DATE:

Lease in Escrow?  
 KGS?  
 Auto Escalates?  
 Auto Renew?

Of Interest?  
 Operating Rights?  
 Operator  
 Bond Filed?

FOR MMS USE ONLY		
BILLEE	NUMBER	FOREST REFUGE
OCS SECTION		
CODE		

71546  
SP

STATE OF ARIZONA, } I hereby certify that the wit  
County of \_\_\_\_\_ } ss. \_\_\_\_\_  
In Docket No. \_\_\_\_\_, Page \_\_\_\_\_

**CANDACE OWENS**  
COCONINO COUNTY RECORDER  
OFFICIAL RECORDS OF  
COCONINO COUNTY

INST: 95-27397 FEE: \$ 15.00  
AT THE REQUEST OF:  
GORDON D LEVIN  
DATE: 09/26/1995 TIME: 12:51  
DKT: 1806 PG: 275 PAGES: 001

When recorded mail to:  
Gordon D. Levin  
P.O. Box 312  
Ash Fork, AZ. 86320

Wit  
By -

Deputy Recorder

# AFFIDAVIT OF PERFORMANCE OF ANNUAL WORK

State of Arizona }  
County of COCONINO } ss.

ENTERED IN COMPUTER

1-29-96 Seims JB

RECEIVED  
BUREAU OF  
LAND MANAGEMENT  
NOV 8 10 25 AM '95  
ARIZONA  
STATE OFFICE  
PHOENIX, ARIZONA

1. Gordon D. Levin

Name

P.O. Box 312

Address

Ash Fork

City

Arizona

State

86320

Zip

being duly sworn according to law deposes and says that they are a citizen of the United States more than eighteen years of age and that all of the facts set forth in this affidavit are true and correct according to the best of their knowledge, information and belief.

That they are personally acquainted with the mining claim named The Bluebird Placer Claim, Serial # AMC 91546 situate in the Double "A" Mining District, COCONINO County, Arizona, the location of which is recorded in the office of the County Recorder of that County in Book 27, Page 457. Notice of location is posted in Section 9, Township 22 N, Range 1 W, G&SRB&M.

That between the dates of September 1, 1994 and September 1, 1995 at least Five Hundred (\$ 500.00 ) dollars worth of work and improvements were done and performed upon this claim not including location work.

The work and improvements were made by and at the expense of Gordon D. Levin and Eldora A. Levin, owners of the mine for the purpose of complying with the laws of the United States pertaining to assessments or annual work.

None; The work was done by me.

were the names of the persons employed by the owner who labored to do the work and improvements.

The work and improvements done were Removal of overburden and removal of Flagstone.

Dated Sept 26, 1995

Gordon D. Levin  
Signature

Subscribed to and sworn before me, a Notary Public, this 26th day of Sept, 1995, by GORDON D LEVIN

My Commission expires My Commission Expires Dec. 4, 1997

Linda E. Russell  
Notary Public

UNITED STATES  
DEPARTMENT OF THE INTERIOR  
BUREAU OF LAND MANAGEMENT

RECEIPT AND ACCOUNTING ADVICE

NO. **2189960** 04

TC/AZ

11/20/95

Subject: AFFIDAVITS OF ASSESSMENT WORK (1)

2 3 12

5.00

Applicant:

GORDON D. LEVIN  
P.O. BOX 312  
ASHFORK, AZ 86320

Remitter: SAME AS CK. #6164

Assignor:

LEASE MANAGEMENT DATA  NEW  UPDATE  PAYMENT

ORIGINAL SERIAL NO.	ASG.	TYPE	ST.	CTY.	FUND SYMBOL	ACRES/UNITS	RATE
AMC 71546							

AMOUNT	ANV. DATE	EXP. DATE	BILL CYC.	S/C	DISTRICT	NEXT BILL	MISC. DATA	U of M	ACTUAL UNITS

ASSIGNMENT SERIAL NO.	ASG.	TYPE	ST.	CTY.	FUND SYMBOL	ACRES/UNITS	RATE

AMOUNT	ANV. DATE	EXP. DATE	BILL CYC.	S/C	DISTRICT	NEXT BILL	MISC. DATA	U of M	ACTUAL UNITS

APPLY REMITTANCE

ACTION	FUND SYMBOL	CTY.	AMOUNT
FILING FEE			
RENTAL			
UNEARNED			
REFUND			
TOTAL			
AMOUNT DUE			

Remarks:

AMC 71546  
JR

BY:

DATE:

Lease in Escrow?  
 KGS?  
 Auto Escalates?  
 Auto Renew?

Of Interest?  
 Operating Rights?  
 Operator  
 Bond Filed?

FOR MMS USE ONLY

BILLEE NUMBER	OCS SECTION CODE	FOREST REFUGE

Lordon D. Levin  
O. Box 312  
Ch Fork, AZ. 86320-0312



RECEIVED  
BUREAU OF  
LAND MANAGEMENT

Nov 8 10 25 AM '95

ARIZONA  
STATE OFFICE  
PHOENIX, ARIZONA

Bureau of Land Management  
3707 N. 7<sup>th</sup> St.  
Phoenix, AZ 85014

Mining Claims Dept.

46

84

PHOENIX, ARIZONA  
9:00 A.M.

AUG 14 '95

RECEIVED  
BLM ARIZONA OFFICE

MAINTENANCE FEE PAYMENT

\$100.00 MAINTENANCE FEE PAYMENT DUE ON OR BEFORE AUGUST 31, 19 95  
IN LIEU OF ASSESSMENT WORK FOR THE UPCOMING ASSESSMENT  
YEAR BEGINNING SEPTEMBER 1 OF THE YEAR NOTED ABOVE.

BUREAU OF LAND MANAGEMENT  
ARIZONA STATE OFFICE  
3707 NORTH 7TH STREET  
PHOENIX, AZ 85014 (OR)  
P.O. BOX 16563, PHOENIX, AZ 85011

Amc 71546 Ar  
COUNT: 1 \$ 100.00 INT: 0  
FOR OFFICIAL USE ONLY

THE CLAIMS ARE SITUATED IN COCONINO COUNTY,  
ARIZONA.

BLM SERIAL NUMBERS NAMES OF CLAIMS OR SITES  
A MC 71546 THRU A MC \_\_\_\_\_ THE BLUEBIRD PLACER CLAIM  
COUNTY BOOK/DOCKET 27, PAGE(S) OR FEE NO(S) 457  
A MC \_\_\_\_\_ THRU A MC \_\_\_\_\_  
COUNTY BOOK/DOCKET \_\_\_\_\_, PAGE(S) OR FEE NO(S) \_\_\_\_\_

(OR) IF NOT CONSECUTIVE NUMBERS LIST SEPARATELY BELOW:

BLM SERIAL NUMBERS	NAME OF CLAIMS/SITES	COUNTY BOOK/DOCKET & PAGE OR FEE NUMBER
A MC _____	_____	_____
A MC _____	_____	_____
A MC _____	_____	_____
A MC _____	_____	_____
A MC _____	_____	_____
A MC _____	_____	_____
A MC _____	_____	_____
A MC _____	_____	_____
A MC _____	_____	_____
A MC _____	_____	_____

CLAIMANT'S NAME: GORDON D. LEVIN & ELDORA A. LEVIN  
ADDRESS: P.O. Box 312 CITY: ASH FORK STATE: AZ

CHECK HERE IF THIS IS A CHANGE OF ADDRESS PHONE: (520) 637-2522 ZIP: 86320

SIGNATURE: Gordon D. Levin  
TO RECORD WITH THE COUNTY, ONE CLAIMANT OR THE AGENT MUST SIGN

TIME STAMP

LIST ALL ADDITIONAL OWNERS ON REVERSE SIDE OF THIS FORM

FOR OFFICIAL USE ONLY  
ENTERED INTO COMPUTER: 8/28/95 Arwis mgk  
DATE INITIALS VERIFIED

43 CFR 3833.0-5(e) (August 30, 1994) REQUIRES THAT THE NAMES OF ALL OF THE OWNERS AND THEIR CURRENT ADDRESSES SHALL BE IDENTIFIED ON ALL INSTRUMENTS REQUIRED TO BE RECORDED OR FILED BY THE REGULATIONS, 43 CFR SUBPART 3833.

CLAIMANT'S NAME: \_\_\_\_\_

ADDRESS: \_\_\_\_\_ CITY: \_\_\_\_\_ STATE: \_\_\_\_\_

CHECK HERE IF THIS IS CHANGE OF ADDRESS      PHONE: (      )      ZIP: \_\_\_\_\_

CLAIMANT'S NAME: \_\_\_\_\_

ADDRESS: \_\_\_\_\_ CITY: \_\_\_\_\_ STATE: \_\_\_\_\_

CHECK HERE IF THIS IS CHANGE OF ADDRESS      PHONE: (      )      ZIP: \_\_\_\_\_

CLAIMANT'S NAME: \_\_\_\_\_

ADDRESS: \_\_\_\_\_ CITY: \_\_\_\_\_ STATE: \_\_\_\_\_

CHECK HERE IF THIS IS CHANGE OF ADDRESS      PHONE: (      )      ZIP: \_\_\_\_\_

CLAIMANT'S NAME: \_\_\_\_\_

ADDRESS: \_\_\_\_\_ CITY: \_\_\_\_\_ STATE: \_\_\_\_\_

CHECK HERE IF THIS IS CHANGE OF ADDRESS      PHONE: (      )      ZIP: \_\_\_\_\_

CLAIMANT'S NAME: \_\_\_\_\_

ADDRESS: \_\_\_\_\_ CITY: \_\_\_\_\_ STATE: \_\_\_\_\_

CHECK HERE IF THIS IS CHANGE OF ADDRESS      PHONE: (      )      ZIP: \_\_\_\_\_

CLAIMANT'S NAME: \_\_\_\_\_

ADDRESS: \_\_\_\_\_ CITY: \_\_\_\_\_ STATE: \_\_\_\_\_

CHECK HERE IF THIS IS CHANGE OF ADDRESS      PHONE: (      )      ZIP: \_\_\_\_\_

CLAIMANT'S NAME: \_\_\_\_\_

ADDRESS: \_\_\_\_\_ CITY: \_\_\_\_\_ STATE: \_\_\_\_\_

CHECK HERE IF THIS IS CHANGE OF ADDRESS      PHONE: (      )      ZIP: \_\_\_\_\_

UNITED STATES  
DEPARTMENT OF THE INTERIOR  
BUREAU OF LAND MANAGEMENT

RECEIPT AND ACCOUNTING ADVICE

NO. **2147517** 04

WG/AZ

08/14/95

Subject: CLAIM MAINTENANCE FEE 1996 (1)

2 24 13

100.00

Applicant:

GORDON D. LEVIN  
PO BOX 312  
ASH FORK AZ 86320

Remitter: SAME CK. # 6104  
520-637-2522

Assignor:

LEASE MANAGEMENT DATA									
<input type="checkbox"/> NEW <input type="checkbox"/> UPDATE <input type="checkbox"/> PAYMENT									
ORIGINAL SERIAL NO.	ASG.	TYPE	ST.	CTY.	FUND SYMBOL			ACRES/UNITS	RATE
AMC 71546									
AMOUNT	ANV. DATE	EXP. DATE	BILL CYC.	S/C	DISTRICT	NEXT BILL	MISC. DATA	U of M	ACTUAL UNITS
ASSIGNMENT SERIAL NO.	ASG.	TYPE	ST.	CTY.	FUND SYMBOL			ACRES/UNITS	RATE
AMOUNT	ANV. DATE	EXP. DATE	BILL CYC.	S/C	DISTRICT	NEXT BILL	MISC. DATA	U of M	ACTUAL UNITS

APPLY REMITTANCE			
ACTION	FUND SYMBOL	CTY.	AMOUNT
FILING FEE			
RENTAL			
UNEARNED			
REFUND			
TOTAL			
AMOUNT DUE			

Remarks:

*Amc 71546*

BY:

DATE:

- Lease in Escrow?
- KGS?                      Of Interest?
- Auto Escalates?            Operating Rights?
- Auto Renew?                Operator
- Bond Filed?

**FOR MMS USE ONLY**

BILLEE		FOREST REFUGE
NUMBER		
OCS SECTION		
CODE		

UNITED STATES  
DEPARTMENT OF THE INTERIOR  
BUREAU OF LAND MANAGEMENT

RECEIPT AND ACCOUNTING ADVICE

NO. **2147517** 04

WG/AZ 08/14/95

Subject: CLAIM MAINTENANCE FEE 1996 (1) 2 24 13 100.00

Applicant:  
GORDON D. LEVIN  
PO BOX 312  
ASH FORK AZ 86320

Remitter: SAME CK. # 6104  
520-637-2522

Assignor:

LEASE MANAGEMENT DATA  NEW  UPDATE  PAYMENT

ORIGINAL SERIAL NO.	ASG.	TYPE	ST.	CTY.	FUND SYMBOL	ACRES/UNITS	RATE
AMC 71546							

AMOUNT	ANV. DATE	EXP. DATE	BILL CYC.	S/C	DISTRICT	NEXT BILL	MISC. DATA	U of M	ACTUAL UNITS

ASSIGNMENT SERIAL NO.	ASG.	TYPE	ST.	CTY.	FUND SYMBOL	ACRES/UNITS	RATE

AMOUNT	ANV. DATE	EXP. DATE	BILL CYC.	S/C	DISTRICT	NEXT BILL	MISC. DATA	U of M	ACTUAL UNITS

APPLY REMITTANCE

ACTION	FUND SYMBOL	CTY.	AMOUNT
FILING FEE			
RENTAL			
UNEARNED			
REFUND			
TOTAL			
AMOUNT DUE			

Remarks:


BY: \_\_\_\_\_ DATE: \_\_\_\_\_

- Lease in Escrow?
- KGS? Of Interest?
- Auto Escalates? Operating Rights?
- Auto Renew? Operator
- Bond Filed?

FOR MMS USE ONLY		
BILLEE		FOREST REFUGE
NUMBER		
OCS SECTION		
CODE		



STATE OF ARIZONA, } I hereby certify that the  
County of \_\_\_\_\_ } ss. \_\_\_\_\_  
In Docket No. \_\_\_\_\_, Page \_\_\_\_\_

 **CANDACE OWENS**  
COCONINO COUNTY RECORDER  
OFFICIAL RECORDS OF  
COCONINO COUNTY

INST: 94-36246 FEE:\$ 15.00  
AT THE REQUEST OF:  
GORDON D LEVIN  
DATE: 10/28/1994 TIME: 02:10  
DKT: 1720 PG: 364 PAGES: 001

When recorded mail to:  
Gordon D. Levin  
P.O. Box 312  
Ash Fork, AZ. 86320

W  
-  
B,

Deputy Recorder

# AFFIDAVIT OF PERFORMANCE OF ANNUAL WORK

State of Arizona }  
County of Coconino } ss.

71546

RECEIVED  
BLM AZ STATE OFFICE  
NOV 15 '94  
9:00 AM  
PHOENIX, ARIZONA

1. GORDON D. LEVIN Name  
P.O. Box 312 Address  
Ash FORK City Arizona State 86320 Zip

being duly sworn according to law deposes and says that they are a citizen of the United States more than eighteen years of age and that all of the facts set forth in this affidavit are true and correct according to the best of their knowledge, information and belief.

That they are personally acquainted with the mining claim named The BLUEBIRD PLACER CLAIM Serial #AMC 71546 situate in the Double "A" Mining District, Coconino County, Arizona, the location of which is recorded in the office of the County Recorder of that County in Book 27, Page 457. Notice of location is posted in Section 9, Township 22North, Range 1 West, G&SRB&M.

That between the dates of September 1, 1993 and September 1, 1994 at least Five Hundred ---- (\$ 500.00--) dollars worth of work and improvements were done and performed upon this claim not including location work.

The work and improvements were made by and at the expense of Gordon D. Levin and Eldora A. Levin, owners of the mine for the purpose of complying with the laws of the United States pertaining to assessments or annual work.

None; the work was done by me.

\_\_\_\_\_ were the names of the persons employed by the owner who labored to do the work and improvements.

The work and improvements done were Removal of over-burden and removal of flagstone.

ENTERED IN COMPUTER  
11-16-94

Dated 10/28/94 Gordon D. Levin  
Gordon D. Levin Signature

Subscribed to and sworn before me, a Notary Public, this 28 day of October, 1994, by GORDON D. LEVIN

My Commission expires My Commission Expires Dec-4-1995 Linda E. Russell  
Notary Public

UNITED STATES  
DEPARTMENT OF THE INTERIOR  
BUREAU OF LAND MANAGEMENT

RECEIPT AND ACCOUNTING ADVICE

NO. **2103203** 04

SM/AZ

11/15/94

Subject: AFFIDAVITS OF ASSESSMENT WORK (1)

2 19 12

5.00

Applicant:

GORDON D. LEVIN  
P. O. BOX 312  
ASHFORK, AZ 86320

SAME - CK #5818

Remitter:

Assignor:

LEASE MANAGEMENT DATA  NEW  UPDATE  PAYMENT

ORIGINAL SERIAL NO.	ASG.	TYPE	ST.	CTY.	FUND SYMBOL	ACRES/UNITS	RATE
AMC 71546							

AMOUNT	ANV. DATE	EXP. DATE	BILL CYC.	S/C	DISTRICT	NEXT BILL	MISC. DATA	U of M	ACTUAL UNITS

ASSIGNMENT SERIAL NO.	ASG.	TYPE	ST.	CTY.	FUND SYMBOL	ACRES/UNITS	RATE

AMOUNT	ANV. DATE	EXP. DATE	BILL CYC.	S/C	DISTRICT	NEXT BILL	MISC. DATA	U of M	ACTUAL UNITS

APPLY REMITTANCE

ACTION	FUND SYMBOL	CTY.	AMOUNT
FILING FEE			
RENTAL			
UNEARNED			
REFUND			
TOTAL			
AMOUNT DUE			

Remarks:

*Exempt 94'*  
*71546*

BY:

DATE:

- Lease in Escrow?
- KGS? Of Interest?
- Auto Escalates? Operating Rights?
- Auto Renew? Operator
- Bond Filed?

FOR MMS USE ONLY

BILLEE	FOREST REFUGE
NUMBER	
OCS SECTION	
CODE	

STATE OF ARIZONA, } I hereby certify that the withi  
County of \_\_\_\_\_ } ss. \_\_\_\_\_

In Docket No. \_\_\_\_\_, Page \_\_\_\_\_

When recorded mail to:

Gordon D. Levin  
P.O. Box 312  
Ash Fork, AZ. 86320

Witne:  
\_\_\_\_\_  
By \_\_\_\_\_  
Deputy Recorder



CANDACE OWENS  
COCONINO COUNTY RECORDER  
OFFICIAL RECORDS OF  
COCONINO COUNTY

INST: 93-30956 FEE: \$ 15.00  
AT THE REQUEST OF:  
GORDON D LEVIN  
DATE: 10/28/1993 TIME: 04:10  
DKT: 1612 PG: 077 PAGES: 001

# AFFIDAVIT OF PERFORMANCE OF ANNUAL WORK

State of Arizona }  
County of Coconino } ss

71546  
Lj

1. GORDON D. LEVIN  
Name  
P.O. Box 312  
Address  
Ash Fork Arizona 86320  
City State Zip

being duly sworn according to law deposes and says that they are a citizen of the United States more than eighteen years of age and that all of the facts set forth in this affidavit are true and correct according to the best of their knowledge, information and belief.

That they are personally acquainted with the mining claim named The BLUEBIRD PLACER CLAIM Serial #AMC 71546 situate in the Double "A" Mining District, Coconino County, Arizona, the location of which is recorded in the office of the County Recorder of that County in Book 27, Page 457. Notice of location is posted in Section 9, Township 22N, Range 1W, G&SRB&M.

That between the dates of September 1, 1992 and September 1, 1993 at least Five Hundred-- (\$ 500.00--) dollars worth of work and improvements were done and performed upon this claim not including location work.

The work and improvements were made by and at the expense of Gordon D. Levin and Eldora A. Levin, owners of the mine for the purpose of complying with the laws of the United States pertaining to assessments or annual work. None; the work was done by me.

were the names of the persons employed by the owner who labored to do the work and improvements.

The work and improvements done were Removal of over-burden and removal of flagstone.


Exemption on File

RECEIVED  
BLM AZ STATE OFFICE  
10/30/93  
9:00 AM  
PHOENIX, ARIZONA

Dated 10/28/93 Gordon D. Levin  
Gordon D. Levin Signature

Subscribed to and sworn before me, a Notary Public, this 28 day of October 1993, by Gordon D. Levin, only

My Commission expires My Commission Expires March. 31, 1994 Barbara Comstock  
Notary Public



UNITED STATES  
DEPARTMENT OF THE INTERIOR  
BUREAU OF LAND MANAGEMENT

RECEIPT AND ACCOUNTING ADVICE

NO. 1975952 04

WG/AZ 11/30/93

Subject: AFFIDAVITS OF ASSESSMENT WORK (1) 2 23 12 5.00

Applicant:  
GORDON D. LEVIN  
BOX 312  
ASHFORK AZ. 86320

Remitter: SAME CK. #5525

Assignor:

LEASE MANAGEMENT DATA  NEW  UPDATE  PAYMENT

ORIGINAL SERIAL NO.	ASG.	TYPE	ST.	CTY.	FUND SYMBOL	ACRES/UNITS	RATE
AMC 71546							

AMOUNT	ANV. DATE	EXP. DATE	BILL CYC.	S/C	DISTRICT	NEXT BILL	MISC. DATA	U of M	ACTUAL UNITS

ASSIGNMENT SERIAL NO.	ASG.	TYPE	ST.	CTY.	FUND SYMBOL	ACRES/UNITS	RATE

AMOUNT	ANV. DATE	EXP. DATE	BILL CYC.	S/C	DISTRICT	NEXT BILL	MISC. DATA	U of M	ACTUAL UNITS

APPLY REMITTANCE

ACTION	FUND SYMBOL	CTY.	AMOUNT
FILING FEE			
RENTAL			
UNEARNED			
REFUND			
TOTAL			
AMOUNT DUE			

Remarks:

BY: \_\_\_\_\_ DATE: \_\_\_\_\_

Lease in Escrow?  
 KGS?  
 Auto Escalates?  
 Auto Renew?

Of Interest?  
 Operating Rights?  
 Operator  
 Bond Filed?

FOR MMS USE ONLY

BILLEE NUMBER	FOREST REFUGE
OCS SECTION CODE	

UNITED STATES  
DEPARTMENT OF THE INTERIOR  
BUREAU OF LAND MANAGEMENT

DB  
Bot

FORM APPROVED  
OMB NO. 1004-0114  
Expires: May 31, 1996

71546

#26

**CERTIFICATION OF EXEMPTION FROM PAYMENT OF RENTAL FEE**

**SEE INSTRUCTIONS ON FLAP**

This small miners exemption is filed for the assessment year beginning at noon on September 1, 199 3, and ending at noon on September 1, 199 4.

The undersigned owner(s) of the mining claim listed below hereby certify under penalty of 18 U.S.C. 1001 and 43 U.S.C. 1212 that:

I/We own ten or fewer mining claims/sites located and maintained in the United States of America.

I/We have a total of less than ten acres of unreclaimed surface disturbance on the claims/sites resulting from exploration or mining activities.

The ten or fewer mining claims listed below are operated under a Notice, Plan of Operations, Special Use Permit, or other State or local permit, as described in the regulations at 43 CFR 3833.1-6, issued by: WILLIAMS RANGER DISTRICT, KAIBAB NAT'L FOREST

and the serial number or other designation of such Notice, Plan of Operations, or Permit is: 9-28-1979 per Tom Gillette

Please check the appropriate box indicating production or exploration that applies to your claims, and complete the production information if that applies.

I/We have produced from the mining claims/sites listed below more than \$1,500 and less than \$800,000 in gross revenues of a mineral commodity(ies) during the above assessment year that are subject to the General Mining Law of 1872, as amended; the Act of October 5, 1992; and regulations at 43 CFR 3833.1-6 and 3850.

COMMODITY(IES)	GROSS DOLLAR VALUE PRODUCED

I/We have or will perform exploration work upon the lode and/or placer claims listed below that meets the requirements of the General Mining Law of 1872, as amended; the Act of October 5, 1992; and the regulations at 43 CFR 3833.1-6 and 3850. Such work will be described on our affidavit of labor.

The lode and/or placer claims for which the above exemption from payment of the rental fees is made are:

CLAIM NAME	BLM RECORDATION SERIAL NUMBER	COUNTY	RECORDATION BOOK	PAGE
<u>BLUE BIRD</u>	<u>AMC 71546</u>	<u>COCONINO</u>	<u>Vol. 27</u>	<u>457</u>

RECEIVED  
B.L.M. AZ STATE OFFICE  
Aug. 12 '93  
9:00 A.M.  
PHOENIX, ARIZONA

ENTERED IN COMPUTER  
8-13-93 ej

The owner(s) of the above lode and/or placer claims are:

NAME	ADDRESS	STATE	ZIP CODE
GORDON D. LEVIN	P.O. BOX 312, ASH FORK	AZ	86320
ELDORA A. LEVIN	P.O. BOX 312, ASH FORK	AZ	86320

This exemption is filed by the above listed owner(s) in the State of ARIZONA for this assessment year.

I/We understand and acknowledge that pursuant to 43 U.S.C. 1212 and 18 U.S.C. 1001, the filing of a false, fictitious, or fraudulent document with the Bureau of Land Management may result in a fine of up to \$10,000, a prison term not to exceed five years, or both.

Subscribed and sworn to before me this 10th day of August, 1993.

GORDON D. LEVIN  
(Owner's Name - Please Print)

Josephine Lann  
(Notary Public)



Gordon D. Levin  
(Owner's Signature)

Sept 25, 1993  
(Date Commission Expires)

Subscribed and sworn to before me this 10th day of August, 1993.

ELDORA A. LEVIN  
(Owner's Name - Please Print)

Josephine Lann  
(Notary Public)



Eldora A. Levin  
(Owner's Signature)

Sept 25, 1993  
(Date Commission Expires)

Subscribed and sworn to before me this \_\_\_\_ day of \_\_\_\_\_, 199\_\_.

\_\_\_\_\_  
(Owner's Name - Please Print)

\_\_\_\_\_  
(Notary Public)

\_\_\_\_\_  
(Owner's Signature)

\_\_\_\_\_  
(Date Commission Expires)

Subscribed and sworn to before me this \_\_\_\_ day of \_\_\_\_\_, 199\_\_.

\_\_\_\_\_  
(Owner's Name - Please Print)

\_\_\_\_\_  
(Notary Public)

\_\_\_\_\_  
(Owner's Signature)

\_\_\_\_\_  
(Date Commission Expires)

Subscribed and sworn to before me this \_\_\_\_ day of \_\_\_\_\_, 199\_\_.

\_\_\_\_\_  
(Owner's Name - Please Print)

\_\_\_\_\_  
(Notary Public)

\_\_\_\_\_  
(Owner's Signature)

\_\_\_\_\_  
(Date Commission Expires)

INSTRUCTIONS TO OPERATORS. Items 1 through 6 and 12 constitute a Notice of Intention; items 7 through 12 constitute a Basic Operating Plan. Please complete in as much detail as possible and furnish to District Ranger's office. Additional sheets may be used if necessary.

NOTICE: To the extent authorized by law this information will be held confidential. As an agency of the Federal Government, the Forest Service is required to comply with the Freedom of Information Act.

NOTICE IS HEREBY given that the undersigned intends to conduct prospecting, mining, or milling operation, etc. on the lands described below, and in the manner indicated.

1. Operator(s):

Name(s)	Address(es)	Telephone No(s).
Gordon D. Levin	P.O. Box 312 Ash Fork, AZ 86320	602-637-2522

2. Area of Operation:

National Forest:	Kaibab	State:	Arizona	Mining District:	Double A
Ranger District:	Williams	County:	Coconino	T. 22N , R. 1W , Sec. 9	

3. Access:

The proposed route of access to the operation is (describe route from point of entry into National Forest, using road numbers when possible):  
 East Haul Route: East on F.R. 124 to Interstate 40, Exit 161, 1 mile west of Williams.  
 West Haul Route: West on F.R. 124 to F.R. 142, south through Kaibab Estates to Ash Fork and Interstate 40 and U.S. Highway 89A.

The following means of transport will be used (4-wheel drive vehicle, tractor, pickup, etc.):

- 1½ ton GM boom truck ←
  - ½ ton Ford P.U. ←
  - 1½ ton Dodge flatbed. ←
- WILL REMAIN IN QUARRY. J.L.*

(NOTE: Construction, reconstruction, or restoration of a road across National Forest System lands as a means of access to mining claims must be authorized separately by special-use permit.)

4. Type of Proposed Operation:

Describe the type of proposed surface disturbing activities, such as trenching, bulldozer exploration, drill road construction, tunnel site development, etc. Operations under the plan include, but are not limited to the following: Clearing of vegetation for quarry expansion, removal of overburden, removal of sandstone, disposal of waste material, "muck", restoration of abandoned quarries and disturbed areas, and maintenance of a transportation system.

5. Map:

A map is attached which shows the general area of operation and the proposed route of access to it. (This map is required. A map scale of about 1 inch = 2 miles is adequate.) See Attached Map.

6. Period of Operation:

Period or periods during which operations, including road work, will take place. The work will be continuous intermittent, during the periods:

Road Work: Other Operations:

RECEIVED  
BLM, AZ STATE OFFICE  
Aug 12 1993  
9:00 A.M.  
PHOENIX, ARIZONA

UNITED STATES  
DEPARTMENT OF THE INTERIOR  
BUREAU OF LAND MANAGEMENT

FORM APPROVED  
OMB NO. 1004-0114  
Expires: May 31, 1996

DB  
Bob

71546

CERTIFICATION OF EXEMPTION FROM PAYMENT OF RENTAL FEE

#26

SEE INSTRUCTIONS ON FLAP

This small miners exemption is filed for the assessment year beginning at noon on September 1, 1992, and ending at noon on September 1, 1993.

The undersigned owner(s) of the mining claim listed below hereby certify under penalty of 18 U.S.C. 1001 and 43 U.S.C. 1212 that:

I/We own ten or fewer mining claims/sites located and maintained in the United States of America.

I/We have a total of less than ten acres of unreclaimed surface disturbance on the claims/sites resulting from exploration or mining activities.

The ten or fewer mining claims listed below are operated under a Notice, Plan of Operations, Special Use Permit, or other State or local permit, as described in the regulations at 43 CFR 3833.1-6, issued by:

WILLIAMS RANGER DISTRICT, KAIBAB NAT'L FOREST

and the serial number or other designation of such Notice, Plan of Operations, or Permit is: ~~AMC 71546~~ 9-28-1979 per Tom Gillette

Please check the appropriate box indicating production or exploration that applies to your claims, and complete the production information if that applies.

I/We have produced from the mining claims/sites listed below more than \$1,500 and less than \$800,000 in gross revenues of a mineral commodity(ies) during the above assessment year that are subject to the General Mining Law of 1872, as amended; the Act of October 5, 1992; and regulations at 43 CFR 3833.1-6 and 3850.

COMMODITY(IES)	GROSS DOLLAR VALUE PRODUCED

I/We have or will perform exploration work upon the lode and/or placer claims listed below that meets the requirements of the General Mining Law of 1872, as amended; the Act of October 5, 1992; and the regulations at 43 CFR 3833.1-6 and 3850. Such work will be described on our affidavit of labor.

The lode and/or placer claims for which the above exemption from payment of the rental fees is made are:

CLAIM NAME	BLM RECORDATION SERIAL NUMBER	COUNTY	RECORDATION BOOK	PAGE
BLUE BIRD	AMC 71546	COCONINO	VOL. 27	457

RECEIVED  
B.L.M. AZ STATE OFFICE  
Aug 12 1993  
9:00 A.M.  
PHOENIX, ARIZONA

ENTERED IN COMPUTER  
8-13-93 lji



The owner(s) of the above lode and/or placer claims are:

NAME	ADDRESS	STATE	ZIP CODE
GORDON D. LEVIN	P.O. BOX 312, ASH FORK <del>ASH FORK, AZ</del>	AZ	86320
ELDORA A. LEVIN	P.O. BOX 312, ASH FORK	AZ	86320

This exemption is filed by the above listed owner(s) in the State of ARIZONA for this assessment year.

I/We understand and acknowledge that pursuant to 43 U.S.C. 1212 and 18 U.S.C. 1001, the filing of a false, fictitious, or fraudulent document with the Bureau of Land Management may result in a fine of up to \$10,000, a prison term not to exceed five years, or both.

Subscribed and sworn to before me this 10th day of August, 1993.  
GORDON D. LEVIN  
(Owner's Name - Please Print)

Gordon D. Levin  
(Owner's Signature)

Josephine Lann  
(Notary Public)

Sept 25, 1993  
(Date Commission Expires)




Subscribed and sworn to before me this 10th day of August, 1993.  
ELDORA A. LEVIN  
(Owner's Name - Please Print)

Eldora A. Levin  
(Owner's Signature)

Josephine Lann  
(Notary Public)

Sept 25, 1993  
(Date Commission Expires)



Subscribed and sworn to before me this \_\_\_\_ day of \_\_\_\_\_, 199\_\_.

(Owner's Name - Please Print)

(Owner's Signature)

(Notary Public)

(Date Commission Expires)

Subscribed and sworn to before me this \_\_\_\_ day of \_\_\_\_\_, 199\_\_.

(Owner's Name - Please Print)

(Owner's Signature)

(Notary Public)

(Date Commission Expires)

Subscribed and sworn to before me this \_\_\_\_ day of \_\_\_\_\_, 199\_\_.

(Owner's Name - Please Print)

(Owner's Signature)

(Notary Public)

(Date Commission Expires)

71546SR

STATE OF ARIZONA, } ss. I hereby certify that the with  
County of \_\_\_\_\_  
In Docket No. \_\_\_\_\_, Page \_\_\_\_\_

**HELEN I. HUDGENS**  
**COCONINO COUNTY RECORDER**  
 OFFICIAL RECORDS OF  
 COCONINO COUNTY

INST#: 92-30828 FEE: \$ 15.00  
 AT THE REQUEST OF:  
 GORDON LEVIN  
 DATE: 11/10/92 TIME: 02:45  
 DKT: 1520 PG: 198 #PAGES: 1

When recorded mail to:  
GORDON LEVIN  
BOX 312  
ASH FORK, AZ 86320

Witne \_\_\_\_\_  
By \_\_\_\_\_

Deputy Recorder

# AFFIDAVIT OF PERFORMANCE OF ANNUAL WORK

State of Arizona }  
County of Coconino } ss

RECEIVED  
B.L.M. AZ STATE OFFICE  
Dec 11 '92  
9:00 A.M.  
PHOENIX, ARIZONA

1. GORDON D. LEVIN Name  
P.O. Box 312 Address  
Ash Fork City Arizona State 86320 Zip

being duly sworn according to law deposes and says that they are a citizen of the United States more than eighteen years of age and that all of the facts set forth in this affidavit are true and correct according to the best of their knowledge, information and belief.

- That they are personally acquainted with the mining claim named The BLUEBIRD PLACER CLAIM Serial #AMC 71546 situate in the Double "A" Mining District, Coconino County, Arizona, the location of which is recorded in the office of the County Recorder of that County in Book 27, Page 457. Notice of location is posted in Section 9, Township 22N, Range 1W, G&SRB&M.
- That between the dates of September 1, 1991 and September 1, 1992 at least Five Hundred--- (\$ 500.00) dollars worth of work and improvements were done and performed upon this claim not including location work.
- The work and improvements were made by and at the expense of Gordon D. Levin and Eldora A. Levin, owners of the mine for the purpose of complying with the laws of the United States pertaining to assessments or annual work.
- None; the work was done by me. \_\_\_\_\_ were the names of the persons employed by the owner who labored to do the work and improvements.
- The work and improvements done were Removal of over-burden and removal of flagstone.

Dated 11-10-92 Gordon D. Levin  
Gordon D. Levin Signature

Subscribed to and sworn before me, a Notary Public, this 10th day of November, 1992, by Gordon D Levin

My Commission expires May 5, 1993 Carol Steffens  
Notary Public

UNITED STATES  
DEPARTMENT OF THE INTERIOR  
BUREAU OF LAND MANAGEMENT

RECEIPT AND ACCOUNTING ADVICE

NO. 1905553 04

WG/AZ 12/11/92

Subject: 71546  
Applicant: AFFIDAVITS OF ASSESSMENT WORK (1)

2 22 12 5.00

*ok en*

GORDON D LEVIN  
BX 312  
ASHFORK AZ 86320

Remitter: SAME CK # 5244

Assignor:

LEASE MANAGEMENT DATA  NEW  UPDATE  PAYMENT

ORIGINAL SERIAL NO.	ASG.	TYPE	ST.	CTY.	FUND SYMBOL	ACRES/UNITS	RATE
AMC							

AMOUNT	ANV. DATE	EXP. DATE	BILL CYC.	S/C	DISTRICT	NEXT BILL	MISC. DATA	U of M	ACTUAL UNITS

ASSIGNMENT SERIAL NO.	ASG.	TYPE	ST.	CTY.	FUND SYMBOL	ACRES/UNITS	RATE

AMOUNT	ANV. DATE	EXP. DATE	BILL CYC.	S/C	DISTRICT	NEXT BILL	MISC. DATA	U of M	ACTUAL UNITS

APPLY REMITTANCE

ACTION	FUND SYMBOL	CTY.	AMOUNT
FILING FEE			
RENTAL			
UNEARNED			
REFUND			
TOTAL			
AMOUNT DUE			

Remarks:  
*ACK WJ*

BY: \_\_\_\_\_ DATE: \_\_\_\_\_

Lease in Escrow?  
 KGS?  
 Auto Escalates?  
 Auto Renew?

Of Interest?  
Operating Rights?  
Operator  
Bond Filed?

**FOR MMS USE ONLY**

BILLEE	FOREST REFUGE
NUMBER	
OCS SECTION	
CODE	

71546 SR

STATE OF ARIZONA, } ss. I hereby certify that the within  
County of \_\_\_\_\_  
In Docket No. \_\_\_\_\_, Page \_\_\_\_\_

**HELEN I. HUDGENS**  
**COCONINO COUNTY RECORDER**  
 OFFICIAL RECORDS OF  
 COCONINO COUNTY

INST#: 91-24963 FEE: \$ 15.00  
 AT THE REQUEST OF:  
 GORDON LEVIN  
 DATE: 11/20/91 TIME: 10:25  
 DKT: 1436 PG: 531 #PAGES: 1

When recorded mail to:  
GORDON LEVIN  
P.O. BOX 312  
ASH FORK, AZ 86320

Witness \_\_\_\_\_  
By \_\_\_\_\_

RECEIVED  
BLM, AZ STATE OFFICE  
NOV 20 10 31 AM '91  
PHOENIX, ARIZONA

# AFFIDAVIT OF PERFORMANCE OF ANNUAL WORK

State of Arizona }  
County of Coconino } ss

1. GORDON D. LEVIN Name  
P.O. Box 312 Address  
Ash Fork, Arizona 86320  
City State Zip

being duly sworn according to law deposes and says that they are a citizen of the United States more than eighteen years of age and that all of the facts set forth in this affidavit are true and correct according to the best of their knowledge, information and belief.

2. That they are personally acquainted with the mining claim named The BLUEBIRD PLACER CLAIM Serial #AMC 71546 situate in the Double "A" Mining District, Coconino County, Arizona, the location of which is recorded in the office of the County Recorder of that County in Book 27, Page 457. Notice of location is posted in Section 9, Township 22N, Range 1W, G&SRB&M.

3. That between the dates of September 1, 1990 and September 1, 1991 at least Two Hundred---- (\$ 200.00) dollars worth of work and improvements were done and performed upon this claim not including location work.

4. The work and improvements were made by and at the expense of Gordon D. Levin and Eldora A. Levin, owners of the mine for the purpose of complying with the laws of the United States pertaining to assessments or annual work.

5. None- the work was done by me.  
\_\_\_\_\_ were the names of the persons employed by the owner who labored to do the work and improvements.

6. The work and improvements done were Removal of over-burden and removal of flagstone.

Dated 11-20-91 Gordon D. Levin  
Gordon D. Levin Signature

Subscribed to and sworn before me, a Notary Public, this 20th day of November, 1991, by Gordon D. Levin

My Commission expires Sept. 25, 1993

OFFICIAL SEAL  
**JOSEPHINE LANN**  
 NOTARY PUBLIC, ARIZONA  
 COCONINO COUNTY  
 My Commission Expires September 25, 1993

UNITED STATES  
DEPARTMENT OF THE INTERIOR  
BUREAU OF LAND MANAGEMENT

RECEIPT AND ACCOUNTING ADVICE

NO. 1718006 04

RS/AZ

12/11/91

Subject: AFFIDAVIT OF ASSESSMENT WORK (1) ✓

2 44 12

5.00

Applicant:

GORDON LEVIN, ET AL  
P.O. BOX 312  
ASH FORK, AZ 86320

*ek*

SAME - CHECK #4963

Remitter:

Assignor:

LEASE MANAGEMENT DATA  NEW  UPDATE  PAYMENT

ORIGINAL SERIAL NO.	ASG.	TYPE	ST.	CTY.	FUND SYMBOL	ACRES/UNITS	RATE
AMC 71546							

AMOUNT	ANV. DATE	EXP. DATE	BILL CYC.	S/C	DISTRICT	NEXT BILL	MISC. DATA	U of M	ACTUAL UNITS

ASSIGNMENT SERIAL NO.	ASG.	TYPE	ST.	CTY.	FUND SYMBOL	ACRES/UNITS	RATE

AMOUNT	ANV. DATE	EXP. DATE	BILL CYC.	S/C	DISTRICT	NEXT BILL	MISC. DATA	U of M	ACTUAL UNITS

APPLY REMITTANCE

ACTION	FUND SYMBOL	CTY.	AMOUNT
FILING FEE			
RENTAL			
UNEARNED			
REFUND			
TOTAL			
AMOUNT DUE			

Remarks:

*AL*  
*DO*


BY: \_\_\_\_\_ DATE: \_\_\_\_\_

- Lease in Escrow?
- KGS? Of Interest?
- Auto Escalates? Operating Rights?
- Auto Renew? Operator
- Bond Filed?

FOR MMS USE ONLY	
BILLEE NUMBER	FOREST REFUGE
OCS SECTION CODE	

71546  
SR  
gr

STATE OF ARIZONA, } I hereby certify that the witl  
County of \_\_\_\_\_ } ss. \_\_\_\_\_  
In Docket No. \_\_\_\_\_, Page \_\_\_\_\_

 **HELEN I. HUDGENS**  
**COCONINO COUNTY RECORDER**  
 OFFICIAL RECORDS OF  
 COCONINO COUNTY

INST#: 90-22145 FEE: \$ 15.00  
 AT THE REQUEST OF:  
 GORDON D LEVIN  
 DATE: 10/29/90 TIME: 11:30  
 DKT: 1365 PG: 307 #PAGES: 1

When recorded mail to:  
Gordon D. Levin  
P.O. Box 312  
Ash Fork, Ariz. 86320

Witne \_\_\_\_\_  
By \_\_\_\_\_ Deputy Recorder

# AFFIDAVIT OF PERFORMANCE OF ANNUAL WORK

RECEIVED  
B.L.M. AZ STATE OFFICE  
DEC 05 1990  
7:45 A.M.  
PHOENIX, ARIZONA

State of Arizona }  
County of Coconino } ss

1. GORDON D. LEVIN Name  
P.O. Box 312 Address  
Ash Fork, Arizona 86320  
City State Zip

being duly sworn according to law deposes and says that they are a citizen of the United States more than eighteen years of age and that all of the facts set forth in this affidavit are true and correct according to the best of their knowledge, information and belief.

That they are personally acquainted with the mining claim named The BLUEBIRD PLACER CLAIM Serial #AMC 71546 situate in the Double "A" Mining District, Coconino County, Arizona, the location of which is recorded in the office of the County Recorder of that County in Book 27, Page 457. Notice of location is posted in Section 9, Township 22N, Range 1W, G&SRB&M.

That between the dates of September 1, 1989 and September 1, 1990 at least Two Hundred (\$ 200.00) dollars worth of work and improvements were done and performed upon this claim not including location work.

The work and improvements were made by and at the expense of Gordon D. Levin and Eldora A. Levin, owners of the mine for the purpose of complying with the laws of the United States pertaining to assessments or annual work.  
None- the work was done by me.

were the names of the persons employed by the owner who labored to do the work and improvements. The work and improvements done were Removal of over-burden and removal of flagstone.

Dated 10-29-90 My Commission Expires Dec. 5, 1993  
Gordon D. Levin Signature

Subscribed to, and sworn before me, a Notary Public, this 29 day of Oct, 1990, by GORDON D. LEVIN

My Commission expires \_\_\_\_\_ My Commission Expires Dec. 5, 1993  
Linda E. Russell Notary Public

UNITED STATES  
DEPARTMENT OF THE INTERIOR  
BUREAU OF LAND MANAGEMENT

RECEIPT AND ACCOUNTING ADVICE

NO. 1662487

WJ/AZ

12/05/90

Subject: AFFIDAVITS OF ASSESSMENT WORK (1) ✓

2 17 12

5.00

Applicant:  
GORDON D. LEVIN  
PO BOX 312  
ASH FORK, AZ 86320

SAME, CK #4649

Remitter:

*ok lji*

Assignor:

LEASE MANAGEMENT DATA									
<input type="checkbox"/> NEW <input type="checkbox"/> UPDATE <input type="checkbox"/> PAYMENT									
ORIGINAL SERIAL NO.	ASG.	TYPE	ST.	CTY.	FUND SYMBOL			ACRES/UNITS	RATE
AMC 71546									
AMOUNT	ANV. DATE	EXP. DATE	BILL CYC.	S/C	DISTRICT	NEXT BILL	MISC. DATA	U of M	ACTUAL UNITS
ASSIGNMENT SERIAL NO.	ASG.	TYPE	ST.	CTY.	FUND SYMBOL			ACRES/UNITS	RATE
AMOUNT	ANV. DATE	EXP. DATE	BILL CYC.	S/C	DISTRICT	NEXT BILL	MISC. DATA	U of M	ACTUAL UNITS

APPLY REMITTANCE			
ACTION	FUND SYMBOL	CTY.	AMOUNT
FILING FEE			
RENTAL			
UNEARNED			
REFUND			
TOTAL			
AMOUNT DUE			

Remarks:

*Acknowledged sqm*


BY: \_\_\_\_\_ DATE: \_\_\_\_\_

Lease in Escrow?  
 KGS?                      Of Interest?  
 Auto Escalates?            Operating Rights?  
 Auto Renew?                Operator  
    Bond Filed?

**FOR MMS USE ONLY**

BILLEE	FOREST REFUGE
NUMBER	
OCS SECTION	
CODE	

STATE OF ARIZONA, } ss. I hereby certify that the within instrument was filed and recorded  
County of \_\_\_\_\_ }  
In Docket No. \_\_\_\_\_ Page \_\_\_\_\_

 **HELEN I. HUDGENS**  
COCONINO COUNTY RECORDER  
OFFICIAL RECORDS OF  
COCONINO COUNTY

INST#: 89-22117 FEE: \$15.00  
AT THE REQUEST OF:  
GORDON LEVIN  
DATE: 10/24/89 TIME: 03:20  
DKT: 1306 PG: 313 #PAGES: 1

When recorded mail to:  
GORDON LEVIN  
Box 312  
ASH FORK, AZ 86320

71546  
CO  
9

# AFFIDAVIT OF PERFORMANCE OF ANNUAL WORK

State of Arizona }  
County of Coconino } ss

RECEIVED  
B.L.M. AZ STATE OFFICE  
NOV 28 1989  
7:45 A.M.  
PHOENIX, ARIZONA

I, GORDON D. LEVIN Name  
P.O. Box 312 Address  
Ash Fork, Arizona 86320  
City State Zip

being duly sworn according to law deposes and says that they are a citizen of the United States more than eighteen years of age and that all of the facts set forth in this affidavit are true and correct according to the best of their knowledge, information and belief.

That they are personally acquainted with the mining claim named The BLUEBIRD Placer Claim Serial #AMC 71546 situate in the Double "A" Mining District, Coconino County, Arizona, the location of which is recorded in the office of the County Recorder of that County in Book 27 Page 457. Notice of location is posted in Section 9, Township 22N, Range 1W, G&SRB&M.

That between the dates of Sept. 1, 1988 and Sept. 1, 1989 at least Two Hundred (\$ 200.00) dollars worth of work and improvements were done and performed upon this claim not including location work.

The work and improvements were made by and at the expense of Gordon D. Levin and Eldora A. Levin, owners of the mine for the purpose of complying with the laws of the United States pertaining to assessments or annual work.  
None - The work was done by me.

were the names of the persons employed by the owner who labored to do the work and improvements.  
The work and improvements done were Removal of over-burden and removal of flagstone.

1306-313

Dated 10-24-89 Gordon D. Levin  
Signature

Subscribed to and sworn before me, a Notary Public, this 24 day of October, 1989, by GORDON D. LEVIN

My Commission expires Commission Expires Dec. 5, 1989 Linda E. Russell  
Notary Public



UNITED STATES  
DEPARTMENT OF THE INTERIOR  
BUREAU OF LAND MANAGEMENT

RECEIPT AND ACCOUNTING ADVICE

NO. 1674126 02

Subject: AFFIDAVITS OF LABOR (1)

SGM/AZ 11 28 89 0 19 12

ok ef  
500

Applicant: GORDON D. LEVIN  
P. O. BOX 312  
ASHFORK, AZ 86320

Remitter: SAME - CK #4424

Assignor:

LEASE MANAGEMENT DATA									
<input type="checkbox"/> NEW <input type="checkbox"/> UPDATE <input type="checkbox"/> PAYMENT									
ORIGINAL SERIAL NO.	ASG.	TYPE	ST.	CTY.	FUND SYMBOL			ACRES/UNITS	RATE
AMC 71546		THE BLUEBIRD PLACER CLAIM							
AMOUNT	ANV. DATE	EXP. DATE	BILL CYC.	S/C	DISTRICT	NEXT BILL	MISC. DATA	U of M	ACTUAL UNITS
ASSIGNMENT SERIAL NO.	ASG.	TYPE	ST.	CTY.	FUND SYMBOL			ACRES/UNITS	RATE
AMOUNT	ANV. DATE	EXP. DATE	BILL CYC.	S/C	DISTRICT	NEXT BILL	MISC. DATA	U of M	ACTUAL UNITS

APPLY REMITTANCE			
ACTION	FUND SYMBOL	CTY.	AMOUNT
FILING FEE			
RENTAL			
UNEARNED			
REFUND			
TOTAL			
AMOUNT DUE			

Remarks:

*Acknowledged SGM*

BY:

DATE:

Lease in Escrow?  
 KGS?                      Of Interest?  
 Auto Escalates?            Operating Rights?  
 Auto Renew?                 Operator  
    Bond Filed?

**FOR MMS USE ONLY**

BILLEE		FOREST REFUGE
NUMBER		
OCS SECTION		
CODE		

STATE OF ARIZONA,  
County of \_\_\_\_\_  
In Docket No. \_\_\_\_\_

HELEN I. HUDGENS  
COUNTY RECORDER  
REQUEST OF:  
Gordon Levin



I HEREBY CERTIFY THAT THE WITHIN INSTRUMENT  
WAS FILED FOR RECORD IN COCONINO COUNTY,  
STATE OF ARIZONA.

\$ 15.00 FEE NO. 23473  
DOCKET 1249 PAGE 579  
DATE NOV 08 1988 -11 30

When recorded mail to:

R P.O. Box 312  
Ash Fork, AZ 86320

By \_\_\_\_\_  
Deputy Recorder

rec: \$

71546

# AFFIDAVIT OF PERFORMANCE OF ANNUAL WORK

State of Arizona }  
County of Coconino } ss

RECEIVED  
B.L.M. AZ STATE OFFICE

DEC 02 1988

7:45 A.M.  
PHOENIX, ARIZONA

1. GORDON D. LEVIN  
Name  
P.O. Box 312  
Address  
Ash Fork, Arizona 86320  
City State Zip

being duly sworn according to law deposes and says that they are a citizen of the United States more than eighteen years of age and that all of the facts set forth in this affidavit are true and correct according to the best of their knowledge, information and belief.

That they are personally acquainted with the mining claim named The BLUEBIRD Placer Claim Serial #AMC 71546 situate in the Double "A" Mining District, Coconino County, Arizona, the location of which is recorded in the office of the County Recorder of that County in Book 27, Page 457. Notice of location is posted in Section 9, Township 22N, Range 1W, G&SRB&M.

That between the dates of Sept. 1, 1987 and Sept. 1, 1988 at least Two Hundred (\$ 200.00) dollars worth of work and improvements were done and performed upon this claim not including location work.

The work and improvements were made by and at the expense of Gordon D. Levin and Eldora A. Levin, owners of the mine for the purpose of complying with the laws of the United States pertaining to assessments or annual work.

None- Work was done by me.

were the names of the persons employed by the owner who labored to do the work and improvements.

The work and improvements done were Removal of over-burden and removal of flagstone.

Dated 11-8-88 Gordon D. Levin  
Signature

Subscribed to and sworn before me, a Notary Public, this 8th day of November, 1988, by GORDON D LEVIN

My Commission expires Commission Expires May 3, 1990 Carol Steffens  
Notary Public

71546

STATE OF ARIZONA, } ss. I hereby certify that the within instrument was filed and recorded Fee No.: MP  
County of \_\_\_\_\_, 19\_\_\_\_, at \_\_\_\_\_ M.

In Docket No. \_\_\_\_\_ Done at the request of \_\_\_\_\_

HELEN I. HUDGENS  
COUNTY RECORDER  
REQUEST OF:  
Gordon D. Levin  
P.O. Box 312  
Ash Fork, AZ 36320  
I HEREBY CERTIFY THAT THE WITHIN INSTRUMENT  
WAS FILED FOR RECORD IN COCONINO COUNTY,  
STATE OF ARIZONA.  
\$ 15.00 FEE NO. 26659  
DOCKET 1190 PAGE 485  
DATE: NOV 18 1987 -11 55

# AFFIDAVIT OF PERFORMANCE OF ANNUAL WORK

State of Arizona }  
County of Coconino } ss

RECEIVED  
B.L.M. AZ STATE OFFICE  
DEC 09 1987

1. GORDON D. LEVIN Name  
P.O. Box 312 Address  
Ash Fork City Arizona State 86320 Zip

being duly sworn according to law deposes and says that they are a citizen of the United States more than eighteen years of age and that all of the facts set forth in this affidavit are true and correct according to the best of their knowledge, information and belief.

That they are personally acquainted with the mining claim named The BLUEBIRD Placer Claim Serial #AMC 71546 situate in the Double "A" Mining District, Coconino County, Arizona, the location of which is recorded in the office of the County Recorder of that County in Book 27, Page 457. Notice of location is posted in Section 9, Township 22N, Range 1W, G&SRB&M.

That between the dates of Sept. 1, 1986 and Sept. 1, 1987 at least Two Hundred (\$ 200.00) dollars worth of work and improvements were done and performed upon this claim not including location work.

The work and improvements were made by and at the expense of Gordon D. Levin and Eldora A. Levin, owners of the mine for the purpose of complying with the laws of the United States pertaining to assessments or annual work.  
None- Work was done by me.

were the names of the persons employed by the owner who labored to do the work and improvements.

The work and improvements done were Removal of over-burden and removal of flagstone.

Dated 11-18-87 Gordon D. Levin Signature

Subscribed to and sworn before me, a Notary Public, this 18 day of November, 1987, by GORDON D. LEVIN

My Commission expires 5 1989 Carol Stephens 1190-485 Notary Public

71546

STATE OF ARIZONA, } ss. I hereby certify that the within instrument was filed and recorded Fee No.: 00  
County of \_\_\_\_\_, 19\_\_\_\_, at \_\_\_\_\_ M. OR  
In Docket No. \_\_\_\_\_ Page \_\_\_\_\_ at the request of \_\_\_\_\_

When recorded mail to:

HELEN I. HUDGENS  
COUNTY RECORDER  
REQUEST OF:  
Gordon D. Levin  
P.O. Box 312  
Ashfork, AZ 86320



I HEREBY CERTIFY THAT THE WITHIN INSTRUMENT  
WAS FILED FOR RECORD IN COCONINO COUNTY,  
STATE OF ARIZONA.  
\$ 8.00 FEE NO. 28124  
DOCKET 126 PAGE 48  
DATE: NOV 14 1986 - 11 45

# AFFIDAVIT OF PERFORMANCE OF ANNUAL WORK

RECEIVED  
B.L.M. AZ STATE OFFICE  
DEC 9 - 1986  
7:45 A.M.  
PHOENIX, ARIZONA


State of Arizona }  
County of Coconino } ss.

1. GORDON D. LEVIN Name  
P.O. Box 312 Address  
Ash Fork Arizona 86320  
City State Zip

being duly sworn according to law deposes and says that they are a citizen of the United States more than eighteen years of age and that all of the facts set forth in this affidavit are true and correct according to the best of their knowledge, information and belief.

- That they are personally acquainted with the mining claim named The BLUEBIRD Placer Claim Serial # AMC 71546 situate in the Double "A" Mining District, Coconino County, Arizona, the location of which is recorded in the office of the County Recorder of that County in Book 27, Page 457. Notice of location is posted in Section 9, Township 22N, Range 1W, G&SRB&M.
  - That between the dates of Sept. 1, 1985 and Sept. 1, 1986 at least Two Hundred (\$ 200.00) dollars worth of work and improvements were done and performed upon this claim not including location work.
  - The work and improvements were made by and at the expense of Gordon D. Levin and Eldora A. Levin, owners of the mine for the purpose of complying with the laws of the United States pertaining to assessments or annual work.
  - None - Work was done by me.
- were the names of the persons employed by the owner who labored to do the work and improvements.
- The work and improvements done were Removal of over-burden and removal of flagstone.

Dated \_\_\_\_\_ Signature Gordon D. Levin



Subscribed to and sworn before me, a Notary Public, this 14 day of NOVEMBER, 1986, by Gordon D. Levin  
My Commission Expires Sept. 21, 1989  
Eldora A. Levin  
Notary Public

Gordon D. Levin  
P.O. Box 312  
Ash Fork, AZ. 86320



U.S. Dept. of Interior  
BUREAU OF LAND MANAGEMENT  
Box 16563  
Phoenix, Ariz. 85011

71546SK

STATE OF ARIZONA,

County of \_\_\_\_\_

In Docket No. \_\_\_\_\_

HELEN I. HUDGENS  
COUNTY RECORDER  
REQUEST OF:

Gordon D. Levin



*Form Sent to OSC*  
I HEREBY CERTIFY THAT THE WITHIN INSTRUMENT  
WAS FILED FOR RECORD IN COCONINO COUNTY,  
STATE OF ARIZONA.

\$ 6.00 FEE NO. 24364

DOCKET 1062 PAGE 931  
DATE: NOV 27 1985 - 11 00

When recorded mail to:

P. O. Box 312  
R. Ash Fork, AZ 86320

Fee: \$

By \_\_\_\_\_  
Deputy Recorder

# AFFIDAVIT OF PERFORMANCE OF ANNUAL WORK

RECORDED  
B.L.M. AZ STATE OFFICE

DEC 18 1985

07:45 A.M.  
PHOENIX, ARIZONA

State of Arizona }  
County of Coconino } ss

1. Gordon D. Levin Name  
P.O. Box 312 Address  
Ash Fork, Arizona 86320  
City State Zip

being duly sworn according to law deposes and says that they are a citizen of the United States more than eighteen years of age and that all of the facts set forth in this affidavit are true and correct according to the best of their knowledge, information and belief.

- That they are personally acquainted with the mining claim named The BLUEBIRD Placer Claim Serial #AMC 71546 ✓ situate in the Double "A" Mining District, Coconino County, Arizona, the location of which is recorded in the office of the County Recorder of that County in Book 27, Page 457. Notice of location is posted in Section 9, Township 22N, Range 1W, G&SRB&M.
- That between the dates of Sept. 1, 1984 and Sept. 1, 1985 at least Two Hundred (\$ 200.00) dollars worth of work and improvements were done and performed upon this claim not including location work.
- The work and improvements were made by and at the expense of Gordon D. Levin and Eldora A. Levin, owners of the mine for the purpose of complying with the laws of the United States pertaining to assessments or annual work.
- None- Work was done by me.  
\_\_\_\_\_ were the names of the persons employed by the owner who labored to do the work and improvements.
- The work and improvements done were Removal of over-burden and removal of flagstone.

Dated November 27, 1985 Gordon D. Levin  
Signature

Subscribed to and sworn before me, a Notary Public, this 27<sup>th</sup> day of November, 1985 by GORDON D. LEVIN

My Commission expires 12-31-87 Ronda A Corey  
Notary Public

1062-931

REQUEST OF: Gordon D. Levin

P. O. Box 312  
Ashfork, AZ 86320

I HEREBY CERTIFY THAT THE WITHIN INSTRUMENT  
WAS FILED FOR RECORD IN COCONINO COUNTY  
STATE OF ARIZONA.



HELEN I. HUDGENS  
COCONINO COUNTY RECORDER

FEE NO. 21777

DOCKET 1003 PAGE 963  
NOV 8 1984 -1 00

DATE: \_\_\_\_\_

# Affidavit of Labor Performed and Improvements Made

71546  
nlg

STATE OF ARIZONA, }  
County of Coconino } ss.

GORDON D. LEVIN being duly sworn, deposes and

says that he is a citizen of the United States and more than twenty-one years of age, and  
resides at Ask Fork in Yavapai County, State of Arizona, and is personally  
acquainted with the mining claim known as BLUEBIRD PLACER CLAIM,  
Serial # A MC 71546, Located in Section 9, T22N, R1W, G&SRB&M,

~~Mining claim~~ situate in Double "A"

Mining District, County of Coconino, State of Arizona, the location notice of which  
is recorded in the office of the County Recorder of said County, in Book 27 of Records of  
Mines, at page 457; that between the 1st day of September, A. D. 1983,

and the 1st day of September A. D. 1984, at least Two Hundred

(200.00) dollars worth of work and improvements were

done and performed upon said claim, not including the location work of said claim. Such work  
and improvements were made by and at the expense of Gordon D. Levin &

Eldora A. Levin

owner.s. of said claim for the purpose of complying with the laws of the United States  
pertaining to assessment of annual work, and Gale Baker

were the men employed by said owner.s. and who labored upon said claim, did said work  
and improvements, the same being as follows, to-wit: Back-hoe work

RECEIVED  
B.L.M. AZ STATE OFFICE


DEC 5 - 1984

07:45 A.M.  
PHOENIX, ARIZONA

Subscribed and sworn to before me this 8th day of November, A. D. 1984

(My commission expires June 21, 1985)

Gordon D. Levin  
Emily R. Chou  
Notary Public



71546

REQUEST OF: Gordon D. Levin

I HEREBY CERTIFY THAT THE WITHIN INSTRUMENT WAS FILED FOR RECORD IN COCONINO COUNTY, STATE OF ARIZONA.

FEE NO. 20736 6.00

P. O. Box 312  
Ashfork, AZ 86320



HELEN I. HUDGENS  
COCONINO COUNTY RECORDER

DOCKET 953 PAGE 939

DATE: NOV 16 1983 -11 55

When recorded mail to:

Witness my hand and official seal.

\_\_\_\_\_  
County Recorder  
By \_\_\_\_\_  
Deputy Recorder

Fee: \$ KW

# AFFIDAVIT OF PERFORMANCE OF ANNUAL WORK

RECEIVED  
B.L.M. AZ STATE OFFICE  
NOV 30 1983  
07 45 A.M.  
PHOENIX, ARIZONA

State of Arizona }  
County of Coconino } ss

1. Gordon D. Levin Name  
P.O. Box 312 Address  
Ash Fork, Arizona 86320  
City State Zip

being duly sworn according to law deposes and says that they are a citizen of the United States more than eighteen years of age and that all of the facts set forth in this affidavit are true and correct according to the best of their knowledge, information and belief.

That they are personally acquainted with the mining claim named The BLUEBIRD Placer Claim Serial # A MC 71546 situate in the Double "A" Mining District, Coconino County, Arizona, the location of which is recorded in the office of the County Recorder of that County in Book 27, Page 457. Notice of location is posted in Section 9, Township 22N, Range 1W, G&SRB&M.

That between the dates of Sept. 1, 1982 and Sept. 1, 1983 at least Two Hundred (\$ 200.00) dollars worth of work and improvements were done and performed upon this claim not including location work.

The work and improvements were made by and at the expense of Gordon D. Levin & Eldora A. Levin, owners of the mine for the purpose of complying with the laws of the United States pertaining to assessments or annual work.  
Gale Baker, (back-hoe operator)

were the names of the persons employed by the owner who labored to do the work and improvements.

The work and improvements done were Removal of over-burden and removal of flagstone.

Dated 11-16-83 Gordon D. Levin Signature

Subscribed to and sworn before me, a Notary Public, this 16 day of November, 19 83, by \_\_\_\_\_

My Commission expires May 31, 1985 Barbara Sedillo Notary Public

953-939



GORDON D. LEVIN  
P.O. Box 312  
Ash Fork, Ariz. 86320



BUREAU of LAND MANAGEMENT  
2400 Valley Bank Center,  
Phoenix, Ariz. 85073

**CERTIFIED**

**P 422 690 151**

**MAIL**

P.O. Box 312 • Ash Fork • Arizona 86320

lead 71546

REQUEST OF: Gordon D. Levin

I HEREBY CERTIFY THAT THE WITHIN INSTRUMENT WAS FILED FOR RECORD IN COCONINO COUNTY, STATE OF ARIZONA.

FEE NO. 19584 6.00

DOCKET 904 PAGE 526

DATE: OCT 19 1982 -10 15

R



HELEN I. HUDGENS  
COCONINO COUNTY RECORDER

When recorded mail to:

Witness my hand and official seal.

County Recorder

Fee: \$

By \_\_\_\_\_

Deputy Recorder

*updated*

# AFFIDAVIT OF PERFORMANCE OF ANNUAL WORK

RECEIVED  
STATE OFFICE  
NOV 9 1982  
07:45 A.M.  
PHOENIX, ARIZONA

State of Arizona }  
County of Coconino } ss

1. Gordon D. Levin Name  
P.O. Box 312 Address  
Ash Fork City Arizona State 86320 Zip

being duly sworn according to law deposes and says that they are a citizen of the United States more than eighteen years of age and that all of the facts set forth in this affidavit are true and correct according to the best of their knowledge, information and belief.

2. That they are personally acquainted with the mining claim named The BLUEBIRD Placer Claim Serial # A MC 71546 situate in the Double "A" Mining District, Coconino County, Arizona, the location of which is recorded in the office of the County Recorder of that County in Book 27, Page 457. Notice of location is posted in Section 9, Township 22N, Range 1W, G&SRB&M.

3. That between the dates of Sept. 1, 1981 and Sept. 1, 1982 at least Two Hundred (\$ 200.00) dollars worth of work and improvements were done and performed upon this claim not including location work.

4. The work and improvements were made by and at the expense of Gordon D. Levin & Eldora A. Levin, owners of the mine for the purpose of complying with the laws of the United States pertaining to assessments or annual work.

5. \_\_\_\_\_ were the names of the persons employed by the owner who labored to do the work and improvements.

6. The work and improvements done were Removal of over-burden, building roads, and removal of flagstone.


Dated Oct 19, 1982

Gordon D. Levin  
Signature

Subscribed to and sworn before me, a Notary Public, this 19th day of October 1982, by Gordon D. Levin

My Commission expires 4-1-85

Lynnette Bryant  
Notary Public





I HEREBY CERTIFY THAT THE WITHIN INSTRUMENT  
WAS FILED FOR RECORD IN COCONINO COUNTY,  
STATE OF ARIZONA.

WITNESS MY HAND AND OFFICIAL SEAL.

BY Blanche Bereman  
DEPUTY

HELEN I. HUDGENS  
COCONINO COUNTY RECORDER

71546  
FILE NO. 19375 \$3.00  
DOCKET 855 PAGE 770  
DATE: NOV 03 1981 -11 50  
REQUEST OF: Gordon D. Levin

When recorded mail to:

Gordon D. Levin  
P.O. Box 312  
Ash Fork, AZ 86320

Witness my hand and official seal.

County Recorder

Fee: \$

By

Deputy Recorder

# AFFIDAVIT OF PERFORMANCE OF ANNUAL WORK

State of Arizona

County of Coconino } ss

1. Gordon D. Levin Name  
P.O. Box 312 Address  
Ash Fork Arizona 86320  
City State Zip

being duly sworn according to law deposes and says that they are a citizen of the United States more than eighteen years of age and that all of the facts set forth in this affidavit are true and correct according to the best of their knowledge, information and belief.

- That they are personally acquainted with the mining claim named The BLUEBIRD Placer Claim Serial # A MC 71546 situate in the Double "A" Mining District, Coconino County, Arizona, the location of which is recorded in the office of the County Recorder of that County in Book 27, Page 457. Notice of location is posted in Section 9, Township 22N, Range 1W, G&SRB&M.
- That between the dates of Sept. 1, 1980 and Sept. 1, 1981 at least Two Hundred (\$200.00) dollars worth of work and improvements were done and performed upon this claim not including location work.
- The work and improvements were made by and at the expense of Gordon D. Levin & Eldora A. Levin, owners of the mine for the purpose of complying with the laws of the United States pertaining to assessments or annual work.
- Nick Piscitelli were the names of the persons employed by the owner who labored to do the work and improvements.
- The work and improvements done were Bulldozing and loader work to remove overburden and clear flagstone ledges, and build roads, at a cost of \$1070.00

ARIZONA STATE OFFICE  
BU. LAND MANAGEMENT

NOV 27 1981

Dated November 3, 1981 Gordon D. Levin 7:45 A.M.  
Signature PHOENIX, ARIZONA

Subscribed to and sworn before me, a Notary Public, this 3rd day of November 1981, by Gordon D. Levin  
My Commission expires 4-1-85 [Signature]  
855-770 Notary Public

Updated  
of

GORDON D. LEVIN  
P.O. Box 312  
Ash Fork, Ariz. 86320

Surrey 1890s  
USA 18c



Surrey 1890s  
USA 18c



Surrey 1890s  
USA 18c



Surrey 1890s  
USA 18c



Surrey 1890s  
USA 18c



Surrey 1890s  
USA 18c



Surrey 1890s  
USA 18c



Surrey 1890s  
USA 18c



Department of the Interior

BUREAU OF LAND MANAGEMENT

2400 Valley Bank Center

Phoenix, Ariz. 85073

CERTIFIED

NO 63193

MAIL

P.O. Box 312 • Ash Fork • Arizona 86320

71546

December 18, 1980

ARIZONA STATE OFFICE  
BU. LAND MANAGEMENT

DEC 24 1980

Department of the Interior  
Bureau of Land Management  
2400 Valley Bank Center  
Phoenix, Ariz. 85073

7:45 A.M.  
PHOENIX, ARIZONA

Gentlemen:


Attached is a photostatic copy of my recorded Affidavit of Labor  
Performed & Improvements Made for the period between Sept. 1, 1979 and  
Sept. 1, 1980.

This is in regards to The BLUEBIRD PLACER CLAIM, Serial # A MC 71546.

Sincerely,

*Gordon D. Levin*  
Gordon D. Levin

*ack  
8-10-81  
sd  
jt*



HEREBY CERTIFY THAT THE WITHIN INSTRUMENT WAS FILED FOR RECORD IN COCONINO COUNTY, STATE OF ARIZONA.

FILE NO. 18384 3, 10  
DOCKET 811 PAGE 928  
DATE: NOV 05 1980 - 2 42

HELEN I. HUDGENS  
COCONINO COUNTY RECORDER

REQUEST OF: Gordon Levin

P.O. Box 312, Ashfork, Arizona 86320

# Affidavit of Labor Performed and Improvements Made

ARIZONA STATE OFFICE OF LAND MANAGEMENT

DEC 24 1980

7-5 M  
PHOENIX, ARIZONA

STATE OF ARIZONA, }  
County of Coconino } ss.

Gordon D. Levin being duly sworn, deposes and

says that he is a citizen of the United States and more than twenty-one years of age, and resides at Ash Fork in Yavapai County, State of Arizona, and is personally acquainted with the mining claim known as The BLUEBIRD PLACER CLAIM,

Serial # A MC 71546, Located in Section 9, T22N, R1W, G&SRB&M,

~~being~~ situate in Double 'A'

Mining District, County of Coconino, State of Arizona, the location notice of which

is recorded in the office of the County Recorder of said County, in Book 27 of Records of

Mines, at page 457; that between the 1st day of September, A. D. 1979,

and the 1st day of September, A. D. 1980, at least Two Hundred

dollars worth of work and improvements were

done and performed upon said claim, not including the location work of said claim. Such work

and improvements were made by and at the expense of Gordon D. Levin &

Eldora A. Levin

owner of said claim for the purpose of complying with the laws of the United States

pertaining to assessment of annual work, and Nick Piscitelli

\_\_\_\_\_

\_\_\_\_\_

\_\_\_\_\_

\_\_\_\_\_

\_\_\_\_\_

\_\_\_\_\_

\_\_\_\_\_

\_\_\_\_\_

\_\_\_\_\_

\_\_\_\_\_

\_\_\_\_\_

\_\_\_\_\_

\_\_\_\_\_

\_\_\_\_\_

\_\_\_\_\_

\_\_\_\_\_

\_\_\_\_\_

\_\_\_\_\_

\_\_\_\_\_

\_\_\_\_\_

\_\_\_\_\_

ack  
8-4-81  
sd

Subscribed and sworn to before me this 5 day of September, A. D. 1980

(My commission expires Nov. 28, 1983)

Kathrina E. Berg  
Notary Public

GORDON D. LEVIN  
P.O. Box 312  
Ash Fork, Ariz. 86320



**RETURN RECEIPT  
REQUESTED**

BUREAU of LAND MANAGEMENT

2400 Valley Bank Center,

Phoenix, Ariz. 85073

**CERTIFIED**

**NO 63005**


**MAIL**

**C**

P.O. Box 312 • Ash Fork • Arizona 86320

WITNESS MY HAND AND OFFICIAL SEAL.

BY Candy Owens  
DEPUTY



HELEN I. HUGGENS  
COCONINO COUNTY RECORDER

Box 312, Ashfork, Az. 86320

# Affidavit of Labor Performed and Improvements Made

STATE OF ARIZONA, }  
County of COCONINO } ss.

GORDON D. LEVIN being duly sworn, deposes and says that he is a citizen of the United States and more than twenty-one years of age, and resides at ASH FORK in YAVAPAI County, State of Arizona, and is personally acquainted with the mining claim known as THE BLUEBIRD

mining claim, situate in WILLIAMS Mining District, County of COCONINO, State of Arizona, the location notice of which is recorded in the office of the County Recorder of said County, in Book 77 of Records of Mines, at page 188-189; that between the 1<sup>ST</sup> day of JULY, A. D. 1978, and the 1<sup>ST</sup> day of JULY, A. D. 1979, at least 200.00

TWO HUNDRED dollars worth of work and improvements were done and performed upon said claim, not including the location work of said claim. Such work and improvements were made by and at the expense of GORDON D. LEVIN AND ELDORA A. LEVIN

owners of said claim for the purpose of complying with the laws of the United States pertaining to assessment of annual work, and

- NONE -

were the men employed by said owner and who labored upon said claim, did said work and improvements, the same being as follows, to-wit:

Gordon D. Levin

RECEIVED  
COUNTY CLERK'S OFFICE  
DEC 16 10 10 AM '79  
COCONINO, ARIZONA

BUREAU OF LAND MANAGEMENT  
PHOENIX, ARIZONA  
1979 OCT 16 AM 9:31

Subscribed and sworn to before me this 15<sup>th</sup> day of August, A. D. 1979  
My Commission Expires Sept. 18, 1979  
(My commission expires \_\_\_\_\_)  
Blauche V. Berreman  
Notary Public.

A MC 71546



**NOTICE!!**

**These documents have been scanned!**

**Do not place un-scanned documents beneath this notice!**

**Do not remove this notice from this file!**

GPO Jacket No. 560-102  
Print Order 61549  
Rise Business Services, LLC  
Job=AZ15 9/12/2019



Box Number= AZ15245



Claim Begin-End: AMC071546-AMC071546

**5 Miscellaneous**



AZ15245-6

AMC069887-AMC072229

Oct. ~~17~~<sup>6</sup>, 1979

We are the present owners of the  
Bluebird Place Claim.

Gordon D. Levin  
 Eldora A. Levin

P.O. Box 312  
 Ash Fork, Az. 86320

RECEIVED  
B.L.M. AZ STATE OFFICE  
OCT 16 10 00 AM '79  
PHOENIX, ARIZONA

# OPERATING PLAN

Date September 28, 1979

Kaibab National Forest

Williams Ranger District

Cocopine County

Public A Mining District

This Operating Plan is submitted pursuant to 36 CFR 252 by the below-listed operator, for review and approval by the authorized officer of the Kaibab National Forest.

**A. OPERATOR**

Name of Operator Gordon D. Levin (602) 637-2522  
Telephone No.

Address of Operator P.O. Box 312 Ashfork, Arizona 86320

Name of Field Representative Same as above  
(if other than Operator)

Address and phone of Field Representative \_\_\_\_\_

**B. CLAIM IDENTIFICATION**

The name(s) of the claim(s) on which the operation will be conducted are:

NAME OF CLAIM TO BE WORKED ( ) Lode ( ) Tunnel Site (X) Placer ( ) Mill Site	LOCATION (Sec., Township & Range)	LOCATION DATE	Recorded	
			Docket	Page
<u>Blue Bird</u>	<u>Sec. 9, T22N, R1W center of NW 1/4</u>	<u>8/4/51</u>	<u>Vol. 27</u>	<u>457</u>

RECEIVED  
B.L.H. AZ STATE OFFICE

OCT 16 10 00 AM '79

PHOENIX, ARIZONA

A M C  
7 1 5 4 6



RECEIVED  
B.L.M. AZ STATE OFFICE

OCT 16 10 00 AM '79

PHOENIX, ARIZONA

G. TYPE OF OPERATION

Describe the type and magnitude of the operation to be performed. Detailed information is required for any earth moving and site clearance operations. A separate surface disturbance map will be submitted as Exhibit B if such operations are extensive. Tie all operations to claim maps.

*This operating plan covers the sandstone mining operations on the Blue Bird mining claim, owned and operated by Gordon D. Levin.*

*Operations covered under this plan include, but are not limited to the following: clearing of vegetation for quarry expansion, removal of overburden, removal of sandstone, disposal of waste material ("muck"), restoration of abandoned quarries and disturbed areas, and maintenance of a transportation system.*

*An estimated 500 tons of sandstone will be quarried from the Blue Bird claim during the life of this operating plan. At present, Mr. Levin, his son, and one other employee work the quarry. There are plans, however, to hire additional workers which would slightly increase the estimated 500 ton annual production figure. Most sandstone mined from the quarry will be cut, stored, and sold on the claim.*

*Extensive quarry expansion is not anticipated, however quarry expansion is planned to move north from the existing excavation along the claim's west boundary (See Exhibit B). It is doubtful that the quarry will be worked below the existing floor level.*

*The several existing roads into the quarry will be used for access. Construction and/or relocation of new or existing roads will not be necessary.*

*At present, there are no structures on the claim. Future occupancy is not anticipated.*

RECEIVED  
B.L.M. AZ STATE OFFICE

OCT 16 10 00 AM '79

PHOENIX, ARIZONA

H. ENVIRONMENTAL PROTECTION MEASURES

Describe actions taken to minimize adverse environmental impacts. State plans for reclamation of disturbed areas and for erosion control, including provisions for filling excavations, grading of soil banks, blocking of access roads, reseeding, etc.

1. All overburden and muck will be stockpiled on the claim for use in claim restoration.
2. Quarries or portions of quarries which are worked out will be closed and revegetated.
3. An attempt will be made to restore and revegetate all disturbed areas with plants which are native or that will grow well and control erosion.
4. All unnecessary roads will be closed and revegetated.
5. Install water bars or drainage structures on roads where needed to divert the flow of water off the roads and control erosion.
6. Where roads cross drainages, use culverts, retaining walls, or muck to prevent washouts.
7. New road construction will require prior approval.

I. PERIOD OF OPERATION

This operation will begin on September 28, 1979 (a date not prior to date of approval. This operation will be completed on September 28, 1980 (a date not to exceed 12 months from approval date). If operations are proposed to exceed one year, an addendum to this plan should be filed. A substantially changed operation will be covered by a new Operating Plan.

J. ANTIQUITIES

The operator agrees to notify the authorizing officer of any discovery of cultural or natural history resources within the area covered by the plan. This authorization to proceed does not constitute permission so as to relieve the operator from criminal prosecution under the Antiquities Act (P.L. 59-209).

K. ENCLOSURES (list as appropriate)

1. Exhibit A - map
2. Exhibit B - Quarry expansion map
3. Exhibit C - Stipulations

Submitted by:

Tom F. Cillita  
Signature

September 28, 1979  
Date

RECEIVED  
B.L.M. AZ STATE OFFICE

OCT 16 10 00 AM '79

PHOENIX, ARIZONA



APPROVAL

1. Approval of this Operating Plan:

- (a) Does not constitute recognition or certification of ownership by any person named as owner herein.
- (b) Does not constitute now or in the future recognition or certification of the validity of any mining claim to which it may relate or to the mineral character of the land on which it lies.

2. When another party asserts a title interest in the area covered by this plan, it will be the sole responsibility of the concerned parties to resolve such conflict before proceeding with claim development.

3. A bond ( ) is, (X) is not required. This bond in the amount of N/A in the form of cash or surety is required to assure reclamation of the disturbed area.

4. Other stipulations (explain or attach).

*See attached sheet marked as Exhibit C.*

RECEIVED  
 B.L.H. AZ STATE OFFICE  
 OCT 16 10 00 AM '79  
 PHOENIX, ARIZONA

Proposal Evaluated by: *Cary A. Pined* September 28, 1979  
 Signature of Forest Service Evaluator Date

Approved by: *John Kahon* September 28, 1979  
 Signature of Authorized Officer Date

ACCEPTANCE OF STIPULATIONS

The stipulations and/or modifications to this plan attached hereto have been reviewed, and will be incorporated into and become a part of this Operating Plan.

*Herden D. Lavin* 9/28/79  
 Signature of Operator Date

Exhibit C - Stipulations

1. All precautions will be taken by the Claimant to prevent forest fires.
2. Only structures which are deemed necessary will be allowed on the claim.
3. All structures on the claim will be maintained in a safe, useable condition.
4. All land lines and survey monuments will be protected by the Claimant.
5. Miscellaneous junk, debris, and car bodies will be properly disposed of by the Claimant.
6. All useable parts, tools, and supplies will be stored in a neat and orderly manner.
7. Vegetation removed during quarry expansion will be piled and burned.
8. The Claimant will file a supplemental plan with the District Ranger when future operations deviate from this operating plan.

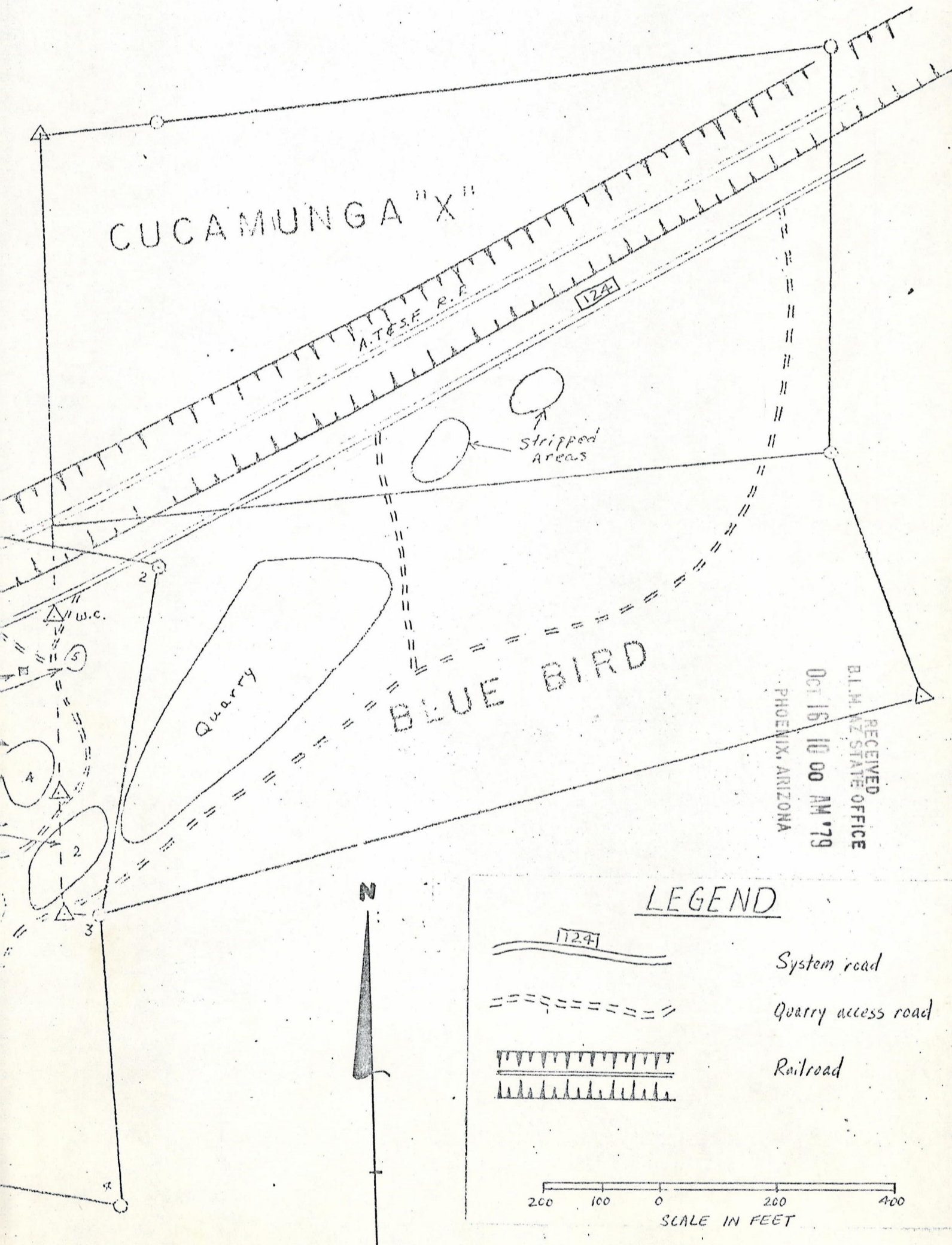
RECEIVED  
B.L.M. AZ STATE OFFICE

OCT 16 10 00 AM '79

PHOENIX, ARIZONA


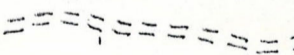
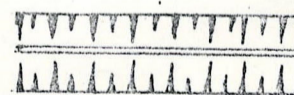
# EXHIBIT A

# BLUE BIRD CLAIM



RECEIVED  
 BLM. AZ STATE OFFICE  
 PHOENIX, ARIZONA  
 OCT 16 10 00 AM '79

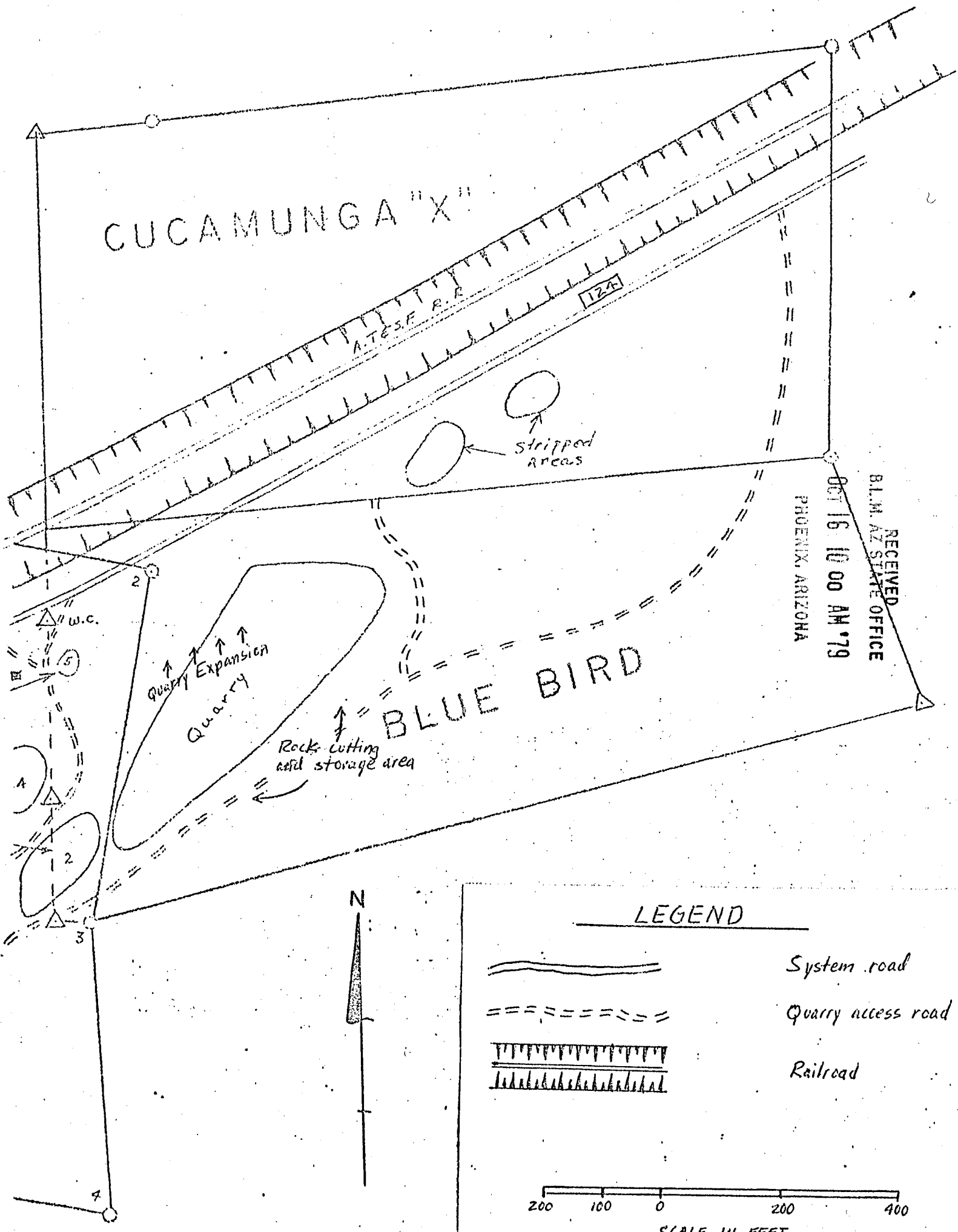
### LEGEND

-  System road
-  Quarry access road
-  Railroad

200 100 0 200 400  
 SCALE IN FEET




By R.E. Wilson  
 3/18/64

# BLUE BIRD CLAIM - EXPANSION PLAN



RECEIVED  
B.L.M. AZ STATE OFFICE  
PHOENIX, ARIZONA  
OCT 16 10 00 AM '79

### LEGEND

-  System road
-  Quarry access road
-  Railroad

200 100 0 200 400

SCALE IN FEET

**NOTICE!!**

**These documents have been scanned!**

**Do not place un-scanned documents beneath this notice!**

**Do not remove this notice from this file!**

GPO Jacket No. 560-102  
Print Order 61549  
Rise Business Services, LLC  
Job=AZ15 9/12/2019



Box Number= AZ15245



Claim Begin-End: AMC071546-AMC071546

**6 Location Notices-Amendments and Supporting Documents**



AZ15245-6 AMC069887-AMC072229

AMENDED

Notice of Mining Location  
PLACER CLAIM

TO ALL WHOM IT MAY CONCERN:

This Mining Claim, the name of which is the Blue Bird Mining Claim, situate on lands belonging to the United States of America, and in which there are valuable mineral deposits, was entered upon and located for the purposes of exploration and purchase, in compliance with the local laws, customs, rules and regulations, by Edith B. Shanks a citizen of the United States of America

(Locator must insert either "a Citizen of the United States," or "who has declared his intention to become a citizen of the United States" the undersigned, on the 4th day of August, 1951

The length of this claim is 1323.26 feet, and I claim 660 feet, in a North direction and 1323.96 feet in a West direction from the S.E. Corner

at which this notice is posted. \_\_\_\_\_  
\_\_\_\_\_  
\_\_\_\_\_

The claim is situated and located in the unnamed, but generally known as Double A Mining District, in Coconino County, in the State of Arizona, about 14 miles in a Northwest direction from Williams, Arizona, and 14 miles northeast of Ashfork, Arizona and about 1 1/2 miles south of Double A Ranch; in Sections 8 and 9, T. 22 N., R. 1 W., G. & S. R. Meridian, Arizona.

The surface boundaries of the claim are marked upon the ground as follows: Beginning at the S.E. Corner of W 1/2 of SE 1/4 of SW 1/4 of NW 1/4 of Section 9, T. 22 N., R. 1 W., Gila & Salt River Meridian, Coconino County, Arizona, where this notice is posted which is the S.E. Corner of

this BLUE BIRD AMENDED PLACER Claim and 993.96 feet from the West 1/4 corner of said Sec. 9; \_\_\_\_\_ thence North 660 feet to the NE claim corner

marked by 4"x4"x4" post, being the Northeast corner of said claim; thence West 1323.26 feet to NW Cor. of E 1/2, SE 1/4, NE 1/4 of Sec. 8 being at the Northwest corner of said claim; thence south 660 feet

to the S.W. Cor. of E 1/2, SE 1/4, NE 1/4 of Sec. 8, T. 22 N., R. 1 W., \_\_\_\_\_ being at the Southwest corner of said claim; thence east 330 feet to West 1/4 Cor. of said Sec. 9 \_\_\_\_\_ on South line \_\_\_\_\_ of said claim; thence further East 993.96 feet to the place of beginning.

All done under the provisions of the Revised Statutes of the United States, and of Acts of the Legislature of Arizona. This further and amended notice of location is made without waiver of any previously acquired rights, but for the purpose of correcting any errors or defects or omissions in the original location, description, or record and to secure all the benefits of said section of said Civil Code.

All corners have been marked by white painted 4"x4"x4" wood posts in monuments of rock.

THIS AMENDED LOCATION is made in conformity with the original location, made by

Oliver D. Rawls

recorded \_\_\_\_\_ in Book 19 of Mines, Page 151

in the office of the Recorder of said County, and it is made for the purpose of appropriating all ground within the boundaries hereinbefore described, and of more definitely describing the situation and boundaries of said lode, correcting any irregularities, informalities or errors, supplying omissions and correcting any defects which may have existed in the original location, or the record thereof, hereby waiving no rights acquired under and by virtue of said original location. And if the original location or the certificate thereof is void, then this location shall be an original location and this certificate an original certificate.

Date of Original Discovery July 18, 1950

Date of Amended Location August 4, 1951

Witness

Elissa Hausholder

Edith B. Shanks

Recorded at the request of H. G. Heller, August 14th, A. D. 1951, at 9:00 o'clock A. M. In Book 27 of Official Records, Page 457. Records of Coconino County, Arizona

H. G. Heller, County Recorder

1904

RECEIVED  
B.L.M. AZ STATE OFFICE  
OCT 16 10 00 AM '79  
PHOENIX, ARIZONA

# Notice of Mining Location

## PLACER CLAIM

TO ALL WHOM IT MAY CONCERN:

This Placer Mining Claim, the name of which is the Blue Bird

Placer Mining Claim, situate on lands belonging to the United States of America, and being a form of valuable mineral deposit other than in veins or lodes of quartz or other rock in place, was entered upon and located for the purpose of exploration and purchase by

Oliver D. Rawls

A Citizen of U.S.A.

(Locater must insert either "a citizen of the United States" or "who has declared his intention to become a citizen of the United States") the undersigned, on the 15 day of July, 1950

1 claim 2.0 acres thereof, and have marked the same on the ground as follows: Beginning at Stone Monument

(If the land be surveyed land, make the starting point a corner of a rectilinear subdivision of such survey)

No. 1520 Oliver D. Rawls  
RECORDED AT REQUEST OF  
July 18th A.D. 1950 At 4:30 o'clock P.M.

In Book 19 Official Rec. Page 151  
Records of Cocconino County, Ariz.

By Harve Hooley County Recorder  
Deputy

at a Blue Wood (post, stone or other monument) where this notice is posted; thence 1500 feet feet to a Stone monument

thence North 600 feet to a Stone monument thence East 1500 feet to a

Stone monument thence South 600 feet to the place of beginning, containing 2.0 acres, all in one Square

Mining District, in the County of Cocconino, in the State of Arizona, about 3 miles North west in a North westerly direction from Corsica Arizona & due North of N. & D. Garcia in Sections 8 & 9 in township 22 N & Range 1 W

All done under the provisions of Chapter Six of Title XXXII, of the Revised Statutes of the United States, and of an Act of the General Assembly of Arizona, entitled "An Act to Revise and Codify the Laws of the Territory of Arizona," approved March 16, 1901.

Dated and posted on the ground this 18 day of July, 1950  
Oliver D. Rawls

NOTE—If the location is upon surveyed lands, the claim must conform to such survey by rectilinear subdivisions.

19 151



RECEIVED  
B.L.M. AZ STATE OFFICE  
OCT 16 10 00 AM '79  
PHOENIX, ARIZONA